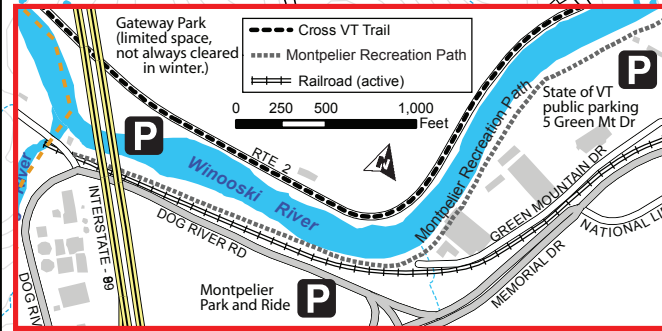
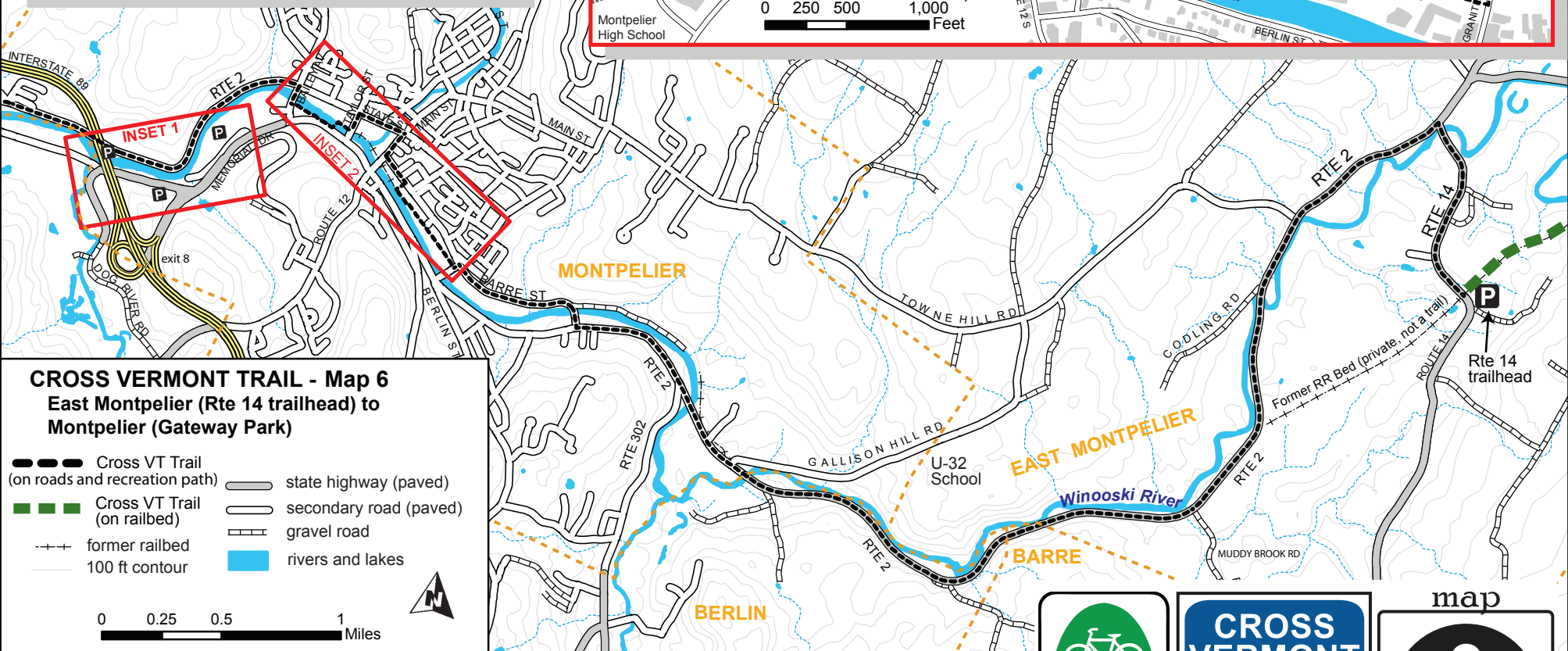
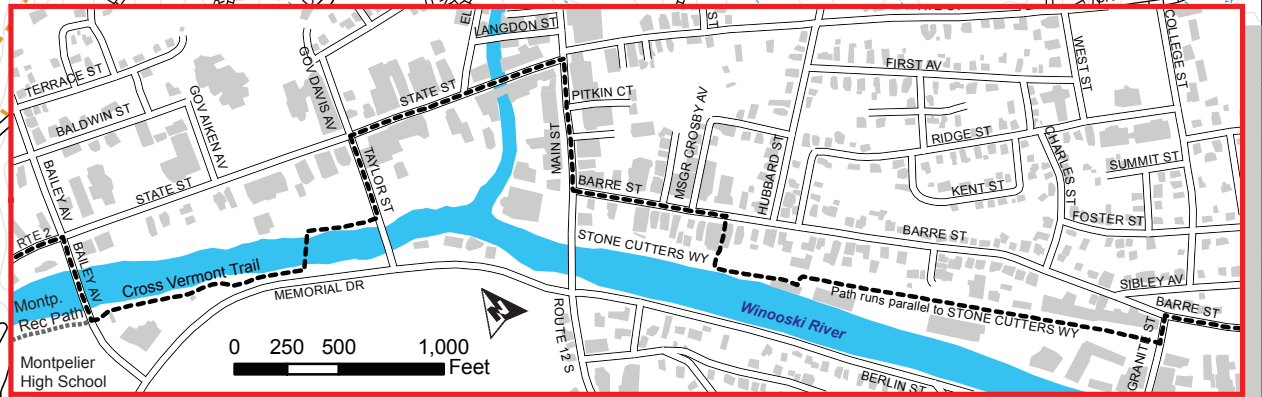


INSET 1: Montpelier Parking




INSET 2: Montpelier Recreation Path and downtown streets



CROSS VERMONT TRAIL - Map 6 East Montpelier (Rte 14 trailhead) to Montpelier (Gateway Park)

- Cross VT Trail (on roads and recreation path)
- Cross VT Trail (on railbed)
- former railbed
- state highway (paved)
- secondary road (paved)
- gravel road
- rivers and lakes
- 100 ft contour



CROSS VT TRAIL

CROSS VERMONT TRAIL

A multi use path connecting communities, their schools, and the natural areas between - across Vermont!

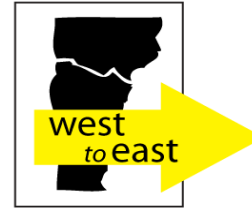
maps at www.crossvermont.org

map

6

Map 6

East Montpelier (Rte 14 trailhead) to Montpelier (Gateway Park) (9.33 miles)



Map 6

Montpelier (Gateway Park) to East Montpelier (Rte 14 trailhead) (9.33 miles)

go	for	on	type	srfc	at mile
R	0.82	Rte 14 <i>trailhead, parking</i>	road	paved	36.16
L	5.44	Rte 2			36.98
	•	East Montpelier/Barre Town town line			39.84
	•	Barre Town/Berlin town line			39.93
	•	Berlin/Montpelier town line			41.35
	•	pass Gallison Hill Road and U-32 H.S.			41.47
	•	roundabout at jct with Rte 302			41.87
R	0.64	Pioneer St			42.42
	•	name change Pioneer St to Barre St			42.52
L	0.04	Granite St			43.06
R	0.42	Montpelier Bike Path along Stonecutters Way	trail		43.10
R	0.03	Montpelier Bike Path across railroad tracks	trail		43.52
L	0.15	Barre St	road	paved	43.55
R	0.11	Main St			43.70
L	0.22	State St			43.81
L	0.08	Taylor St			44.03
R	0.29	Montpelier Bike Path along Winooski River *	trail		44.11
R	0.08	Bailey Ave	road	paved	44.40
L	1.01	Rte 2			44.48
	•	Rte 2 Gateway Park; Winooski River access; parking			45.49

go	for	on	type	srfc	at mile
S	1.01	Rte 2 Gateway Park; Winooski River access; parking	road	paved	45.33
R	0.08	Bailey Ave			46.34
L	0.29	Montpelier Bike Path along Winooski River *	trail		46.42
L	0.08	Taylor St	road	paved	46.71
R	0.22	State St			46.79
L	0.11	Main St			47.01
R	0.15	Barre St	trail	paved	47.12
R	0.03	Montpelier Bike Path <i>pass beside municipal gym</i>			47.27
L	0.42	Montpelier Bike Path along Stonecutters Way	trail		47.30
L	0.04	Granite St	road	paved	47.72
R	0.64	Barre St			47.76
	•	name change Barre St to Pioneer St			48.30
L	5.44	Rte 2			48.40
	•	roundabout at jct with Rte 302	48.95		
	•	pass Gallison Hill Road and U-32 H.S.	49.35		
	•	Berlin/Montpelier town line	49.47		
	•	Barre Town/Berlin town line	50.89		
	•	East Montpelier/Barre Town town line	50.98		
R	0.82	Rte 14	road	paved	53.84
	•	Cross Vt Trail on old railbed; trailhead parking			54.66

S = straight, go forward L = left, bear or turn left R = right, bear or turn right
 distances shown in miles (0.01 mile = about 50 feet)
 You can help build more trail! www.crossvermont.org 802-498-0079

*** bike/pedestrian bridge west of Taylor Street temporarily closed for repair**

S = straight, go forward L = left, bear or turn left R = right, bear or turn right
 distances shown in miles (0.01 mile = about 50 feet)
 You can help build more trail! www.crossvermont.org 802-498-0079