

CROSS VERMONT TRAIL

MAPS AND CUE SHEETS

Explore trails, parks and communities across Vermont, following the Wells River valley and the Winooski River valley. The Cross Vermont Trail is a project to build a new trail spanning the state east to west from the Connecticut River to Lake Champlain.

Maps show the many sections of trail that are open now, and highlight scenic roads that can be used to link together the open sections of trail to make a complete statewide trip.

Cue sheets accompany each map. Cue sheets are brief, turn by turn directions, easy to refer to at a glance. (Two copies per map, one written east to west, the other west to east.)

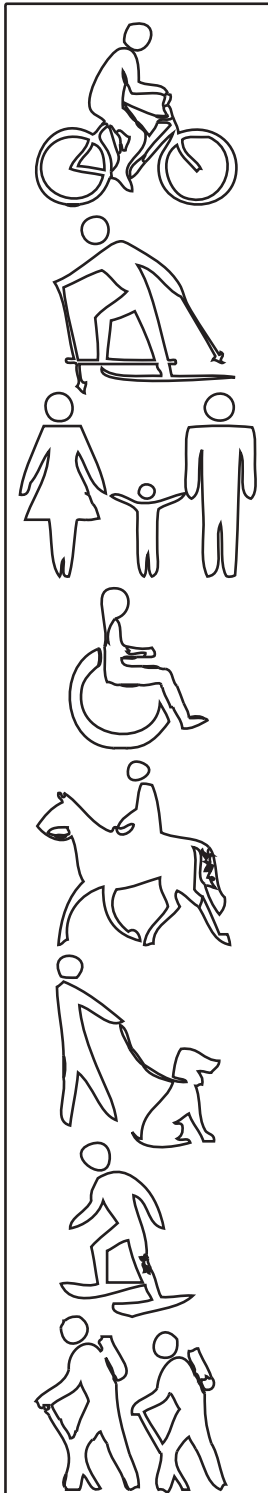
The purpose of the Cross Vermont Trail Association is: *to assist municipalities, recreation groups, and landowners in the creation and management of a four-season, multi-use trail across the state of Vermont for public recreation, alternative transportation, and awareness of our natural and cultural heritage.*

The trail is connecting together communities, their schools, and the natural areas between. *You can help!*
Contact us to learn more:

Cross Vermont Trail Association
29 Main Street, Suite 4
Montpelier, VT 05602

802-498-0079
www.crossvermont.org





TRAIL ETIQUETTE

Good manners are to a multi use trail as a chain is to a bike, or laces to a shoe.

Be consistent. Travel on the trail in a regular way. Follow the conventions you are familiar with from driving on roads. Travel on the right, pass on the left, do not weave in and out of traffic, do not pull out suddenly in front of people, adhere to instructions on signs.

Be prepared to yield. Yield means « slow down, communicate with the people you are meeting, be prepared to stop if needed, then proceed safely. » People headed downhill yield to people headed uphill. Faster yields to slower. Motorized yield to all, bikes yield to pedestrian, pedestrians yield to people with mobility disability, pushing baby strollers, etc., and everyone yields to equestrians.

Do not block the trail. Travel on the right. Take up no more than half the width of the trail. If in a group, this may mean spreading out in single file. If trail is narrow, may mean being prepared to step to the side to let others pass. Watch and listen for others. Allow faster trail users to pass safely. If stopped (such as to talk, rest, take in the view, and what not), move off to the side, out of the way.

Pass safely. Pass on the left, when passing people travelling in the same direction as you are. Give calm, audible warning. Give person you are passing time to react before you pass them. When approaching people travelling towards you, make eye contact, say hello, be prepared to yield if there is need, keep to the right and proceed.

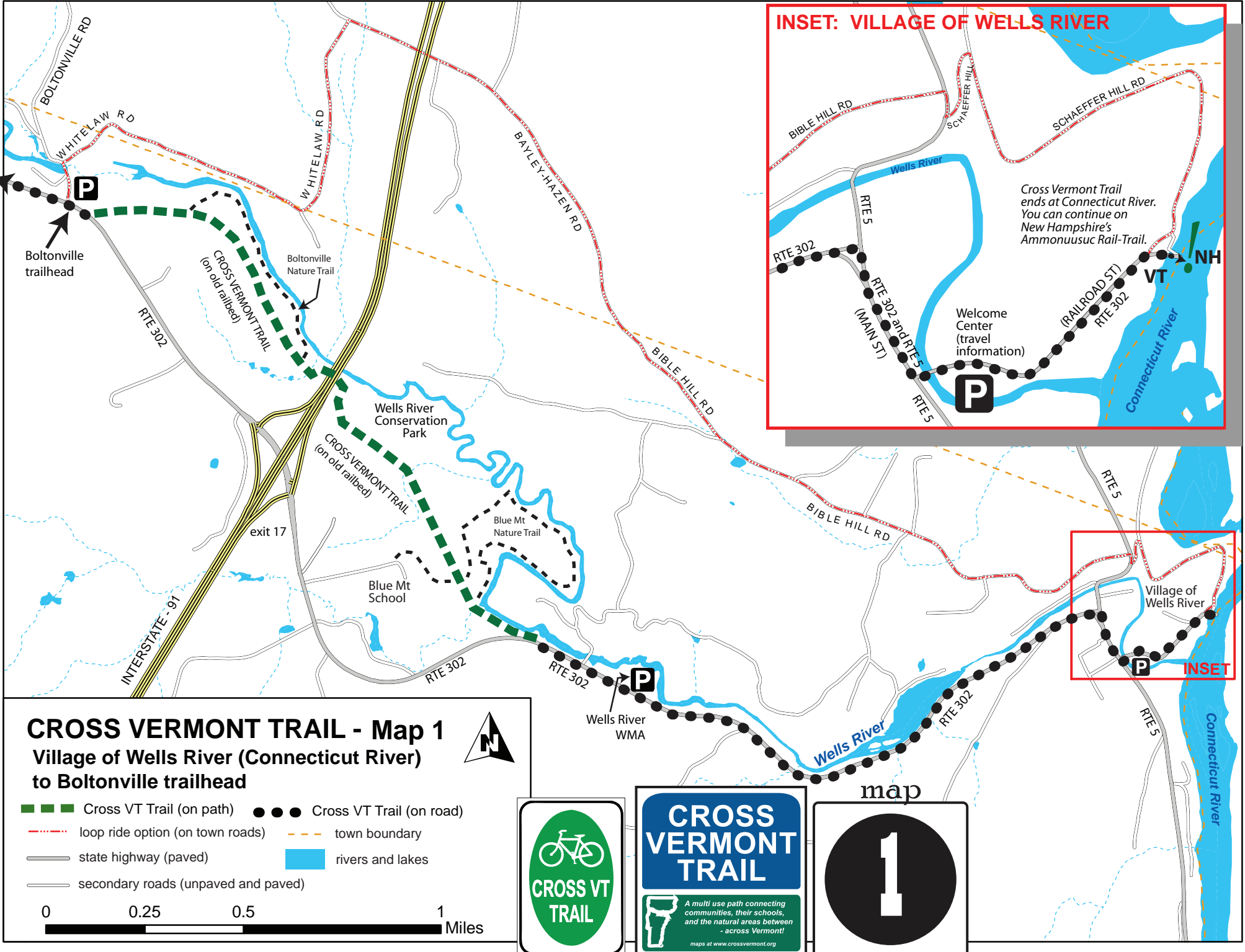
Dogs are asked to behave with the same etiquette as all other trail uses. They should show good manners, be consistent, be prepared to yield, not block the trail, and pass safely. In practice, this means they should be "under immediate control" of the person responsible for them.

ROAD RULES

Crossing Roads. Wait for a break in traffic. Go straight across the road (not on a diagonal). If there is a sign or pavement paint designating a crossing location, use that location. If there is a light controlled "walk signal", follow the signaled instructions.

Walking Along Roads. Use sidewalk if available. If no sidewalk, then walk along the side of the road facing traffic. (Easy to remember, you want to see the cars coming towards you!) Stay to the side, as far out of the traffic lane as practical.

Bicycling On Roads. Bicycles are vehicles, and may ride in the road the same as any vehicle. If you know the rules of the road for cars, then you know the rules of the road for bicycles. Ride with traffic. Always ride on the right side of the road. Ride as far to right as practical. If there is a wide, smooth shoulder, you may be outside of the automobile travel lane. More often the shoulder is too narrow (or too rough) to allow this. In which case it is safer to ride within the regular lane of traffic (though still on the right hand side). It is legal to ride two abreast as long as you are not blocking other traffic. Be predictable. Drive your bicycle in a smooth and predictable manner. Use hand signals to indicate turns. Obey all traffic laws. Bicycles have the same rights and responsibilities as any vehicle and must obey all traffic laws, including stop signs and traffic signals.

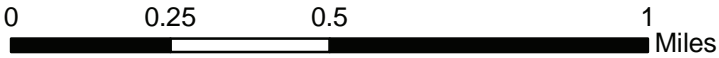


CROSS VERMONT TRAIL - Map 1

Village of Wells River (Connecticut River) to Boltonville trailhead



- Cross VT Trail (on path)
- Cross VT Trail (on road)
- - - loop ride option (on town roads)
- - - town boundary
- state highway (paved)
- rivers and lakes
- secondary roads (unpaved and paved)



CROSS VERMONT TRAIL

A multi use path connecting communities, their schools, and the natural areas between - across Vermont!

maps at www.crossvermont.org



INSET: VILLAGE OF WELLS RIVER

Cross Vermont Trail ends at Connecticut River. You can continue on New Hampshire's Ammonoosuc Rail-Trail.

Welcome Center (travel information)

Village of Wells River

NH

INSET

Village of Wells River

map

Cross Vermont Trail cue sheet

Map 1

Village of Wells River (Connecticut River)
to Boltonville trailhead (4.02 miles)



Cross Vermont Trail cue sheet

Map 1

Boltonville trailhead to
Village of Wells River (Connecticut River) (4.02 miles)

go	for	on	type	srfc	at mile
S	0.33	Rte 302; head west; this is east end of Cross Vt Trail statewide route at Connecticut River, Rte 302 bridge to NH, Village of Wells River	road	paved	0.00
	•	Tourist Information Center; parking			0.29
R	0.11	Rte 302/5			0.33
L	1.77	Rte 302			0.44
	•	Wells River Wildlife Area; river access, picnic, parking.			1.86
R	1.81	Cross Vt Trail on old railbed	trail	gravel	2.21
	•	gate; parking (limited)			2.24
	•	pass east jct Blue Mt Nature Trail (loop).			2.44
	•	pass west jct Blue Mt Nature Trail (loop) on north side and jct trail to Blue Mt Union School south			2.5
	•	underpass beneath I-91			3.12
	•	pass east jct Boltonville Nature Trail (loop)			3.27
	•	pass west jct Boltonville Nature Trail (loop)			3.86
	•	gate; parking			3.99
	•	jct with Rte 302 (Boltonville trailhead)			4.02

go	for	on	type	srfc	at mile
L	1.81	Cross Vt Trail on old railbed (Boltonville trailhead)	trail	gravel	86.80
	•	gate; parking			86.83
	•	pass west jct Boltonville Nature Trail (loop)			86.96
	•	pass east jct Boltonville Nature Trail (loop)			87.55
	•	underpass beneath I-91			87.70
	•	pass west jct Blue Mt Nature Trail (loop) on north side and jct trail to Blue Mt Union School south			88.32
	•	pass east jct Blue Mt Nature Trail (loop).			88.38
	•	gate; parking (limited)			88.58
L	1.77	Rte 302	road	paved	88.61
	•	Wells River Wildlife Area; river access, picnic, parking.			88.96
R	0.11	Rte 302/5			90.38
L	0.33	Rte 302			90.49
	•	Tourist Information Center; parking			90.53
	•	east end of Cross Vt Trail statewide route at Connecticut River, Rte 302 bridge to NH, Village of Wells River			90.82

S = straight, go forward L = left, bear or turn left R = right, bear or turn right
distances shown in miles (0.01 mile = about 50 feet)
You can help build more trail! www.crossvermont.org 802-498-0079

S = straight, go forward L = left, bear or turn left R = right, bear or turn right
distances shown in miles (0.01 mile = about 50 feet)
You can help build more trail! www.crossvermont.org 802-498-0079

CROSS VERMONT TRAIL - Map 2

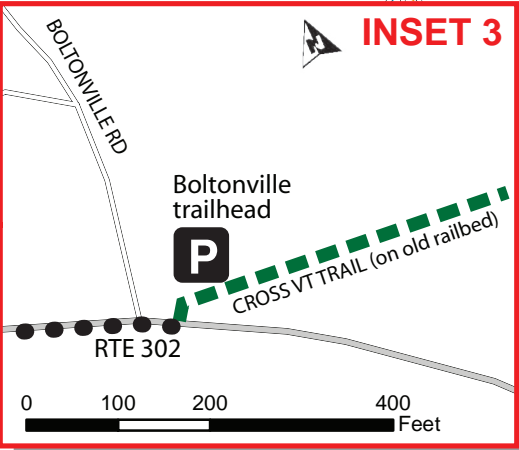
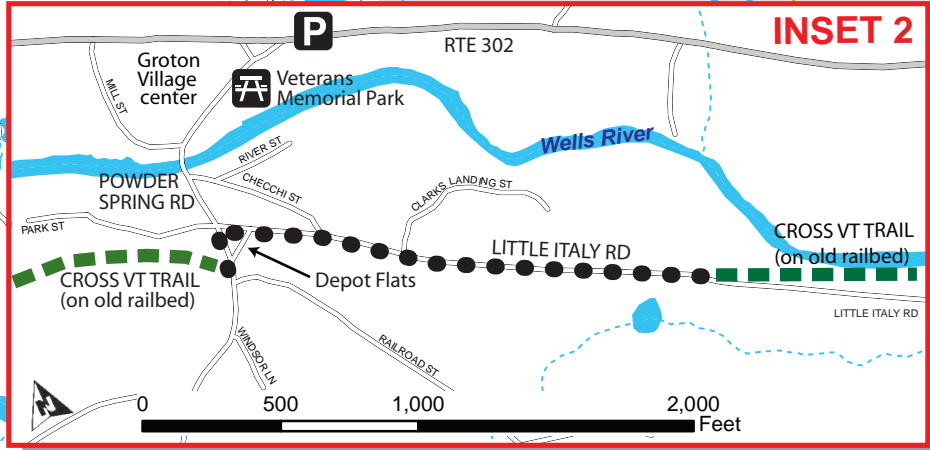
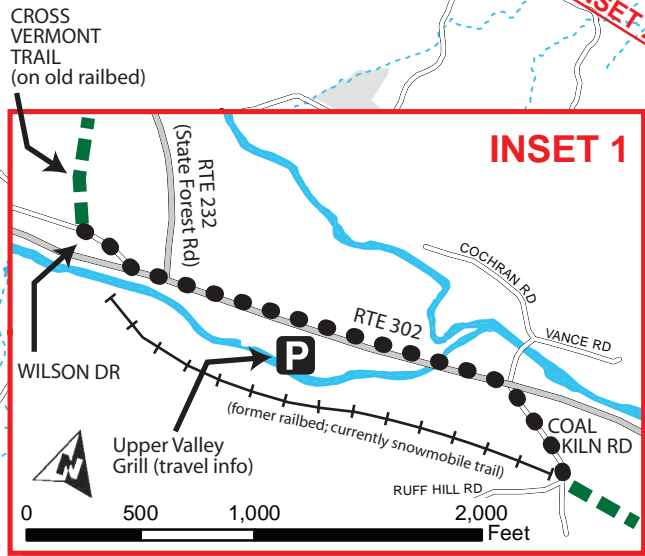
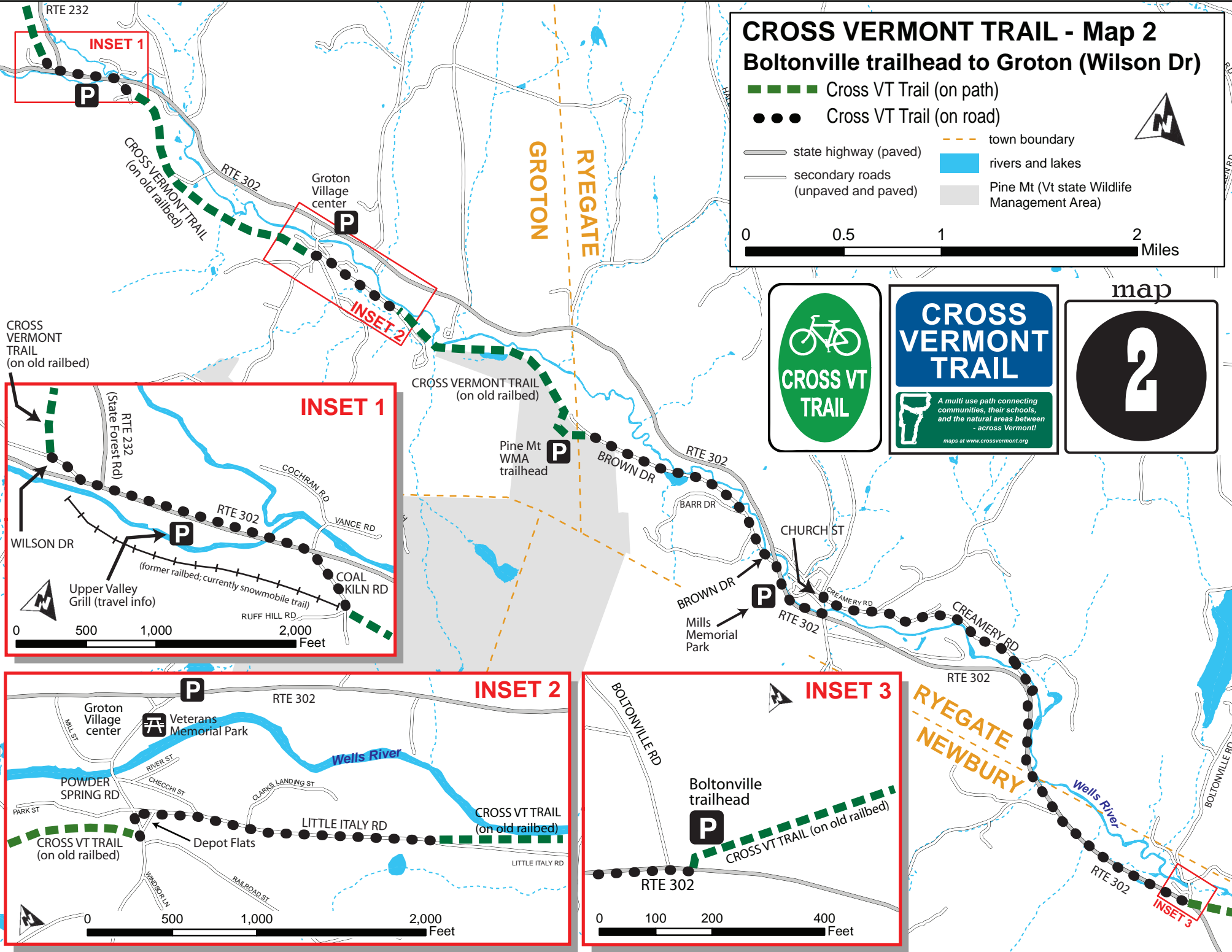
Boltonville trailhead to Groton (Wilson Dr)

■ Cross VT Trail (on path)
● Cross VT Trail (on road)

state highway (paved)
 town boundary
 secondary roads (unpaved and paved)
 rivers and lakes
 Pine Mt (Vt state Wildlife Management Area)

N

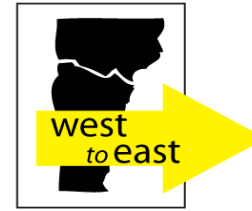
0 0.5 1 2 Miles



Cross Vermont Trail cue sheet

Map 2

**Boltonville trailhead to
Groton (Wilson Dr) (8.37 miles)**



Cross Vermont Trail cue sheet

Map 2


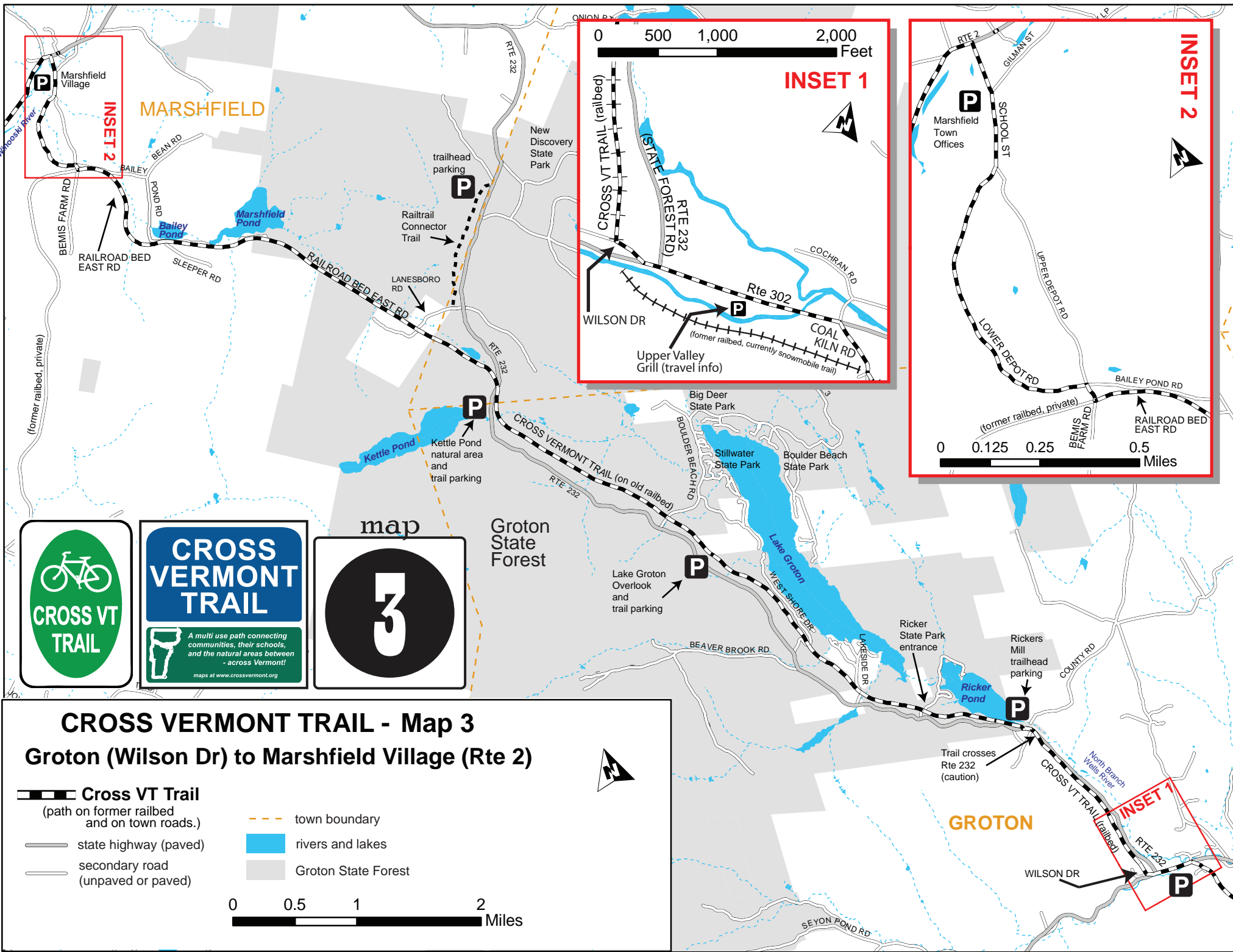
**Groton (Wilson Dr) to
Boltonville trailhead (8.37 miles)**

go	for	on	type	srfc	at mile				
R	1.55	Rte 302 (<i>Boltonville Trailhead</i>)	road	paved	4.02				
	•	Newbury/Ryegate town line			5.22				
R	1.35	Creamery Rd			5.57				
L	0.10	Church St			6.92				
R	0.42	Rte 302			7.02				
	•	pass Mills Memorial Field; parking, baseball			7.23				
L	0.33	Brown Dr			7.44				
R	1.10	Brown Dr pass <i>Barr Dr</i>			7.77				
S	0.07	Pine Mt Wildlife Area parking lot and trailhead <i>pass farm buildings on north side, pass trail to wildlife area on south</i>			trail	gravel	8.87		
S	1.24	Cross Vt Trail <i>on old railbed</i>					8.94		
S	0.35	Little Italy Rd	road	paved	10.18				
L	0.02	Powder Spring Rd <i>Groton Village center 0.16 mi north, parking</i>			10.53				
R	1.40	Cross Vt Trail <i>on old railbed</i>			trail	gravel	10.55		
R	0.10	Coal Kiln Rd			road	paved	11.95		
L	0.34	Rte 302					12.05		
	•	pass Upper Valley Grill; parking					12.25		
	•	pass Rte 232					12.37		
	•	jct with Wilson Dr					12.39		

S = straight, go forward L = left, bear or turn left R = right, bear or turn right
distances shown in miles (0.01 mile = about 50 feet)
You can help build more trail! www.crossvermont.org 802-498-0079

go	for	on	type	srfc	at mile
L	0.34	Rte 302 at <i>Wilson Dr</i>	road	paved	78.43
	•	pass Rte 232			78.45
	•	pass Upper Valley Grill; parking			78.57
R	0.10	Coal Kiln Rd		gravel	78.77
L	1.40	Cross Vt Trail <i>on old railbed</i>	trail	gravel	78.87
L	0.02	Powder Spring Rd <i>Groton Village center 0.16 mi north, parking</i>	road	paved	80.27
R	0.35	Little Italy Rd			80.29
L	1.24	Cross Vt Trail <i>on old railbed</i>	trail	gravel	80.64
S	0.07	Pine Mt Wildlife Area parking lot and trailhead <i>pass farm buildings on north side, pass trail to wildlife area on south</i>			81.88
S	1.10	Brown Dr <i>on old railbed</i>			81.95
L	0.33	Brown Dr pass <i>Barr Dr</i>	road	paved	83.05
R	0.42	Rte 302			83.38
	•	pass Mills Memorial Field; parking, baseball			83.59
L	0.10	Church St			83.80
R	1.35	Creamery Rd			83.90
L	1.55	Rte 302			85.25
	•	Newbury/Ryegate town line			85.60
	•	Cross Vt Trail on old railbed (<i>Boltonville Trailhead</i>)			86.80

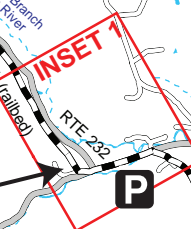
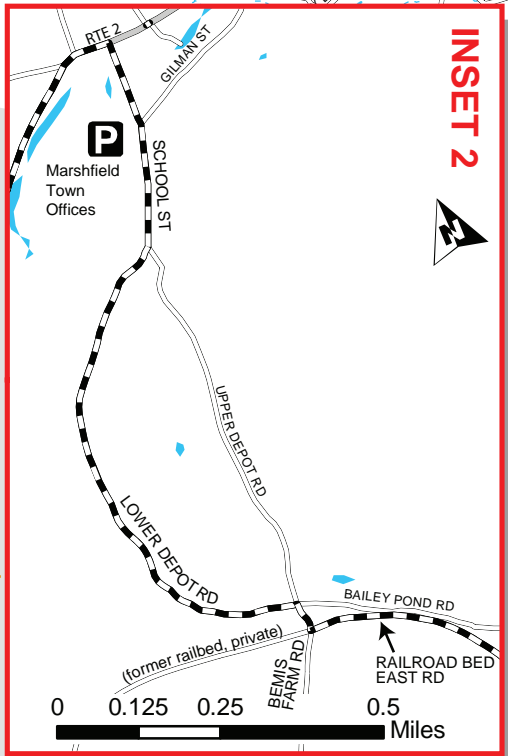
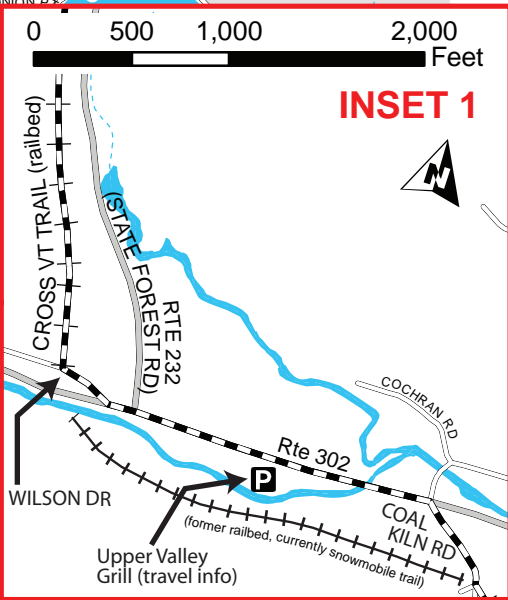
S = straight, go forward L = left, bear or turn left R = right, bear or turn right
distances shown in miles (0.01 mile = about 50 feet)
You can help build more trail! www.crossvermont.org 802-498-0079



CROSS VERMONT TRAIL - Map 3 Groton (Wilson Dr) to Marshfield Village (Rte 2)

- Cross VT Trail**
(path on former railbed and on town roads.)
- state highway (paved)
- secondary road (unpaved or paved)

- town boundary
- rivers and lakes
- Groton State Forest



Map 3

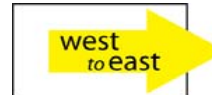
Groton (Wilson Dr) to
Marshfield Village (Rte 2) (12.74 miles)



go	for	on	type	srfc	at mile
R	0.02	Wilson Dr	road		12.39
R	1.54	Cross Vt Trail <i>on old railbed</i>	trail	gravel	12.41
	•	pass jct with snowmobile trail			12.51
L	0.03	Rte 232			road
R	6.50	Cross Vt Trail <i>on old railbed</i>	trail	gravel	13.98
	•	pass residence; trail shares driveway.			13.99
	•	pass jct with snowmobile trail			14.01
	•	Groton State Forest information kiosk; parking			14.05
	•	Ricker Pond; headwaters of North Branch Wells River			14.07
	•	pass boundary of Ricker Pond State Park campground			14.28
	•	pass entrance station to campground; continue straight on Cross Vt Trail (railbed)			14.96
	•	pass Cross Cut Trail on south side; four season multi use trail; connects to Depot Brook Trail			15.31
	•	cross Lakeside Dr			15.45
	•	pass Beaver Brook trail on south side; four season multi use trail; connects to Silver Ledge Trail			15.79
	•	cross West Shore Dr			16.05
	•	pass spur trail on left, climbs steeply 0.16 mi to scenic overlook, and trailhead parking area on Rte 232			17.2
	•	cross Boulder Beach Rd			17.68
	•	pass spur trail on south, 400 ft. to parking at Kettle Pond			18.53
	•	bridge over Stillwater Brook			18.54
	•	Groton/Peacham town line			19.39
	•	cross Rte 232; Winooski River Watershed to west, Wells River Watershed to east	19.6		
	•	Peacham/Marshfield town line	20.3		
S	2.39	Railroad Bed East Rd <i>on old railbed</i> ; pass Lanesboro Rd which leads 0.33 mi north to Rail Trail Connector Trail, another 0.9 mi to parking at Rte 232	road		20.48
	•	pass Marshfield Pond			22.46
L	1.12	Railroad Bed East Rd; pass Bailey Pond Rd on north side; parking (limited)	road		22.87
R	0.01	Bemis Farm Rd			23.99
L	0.88	Lower Depot Rd	paved		24.00
S	0.25	School St			24.88
	•	Marshfield Town Offices; parking, library, playground			25
	•	jct Rte 2			25.13

Map 3

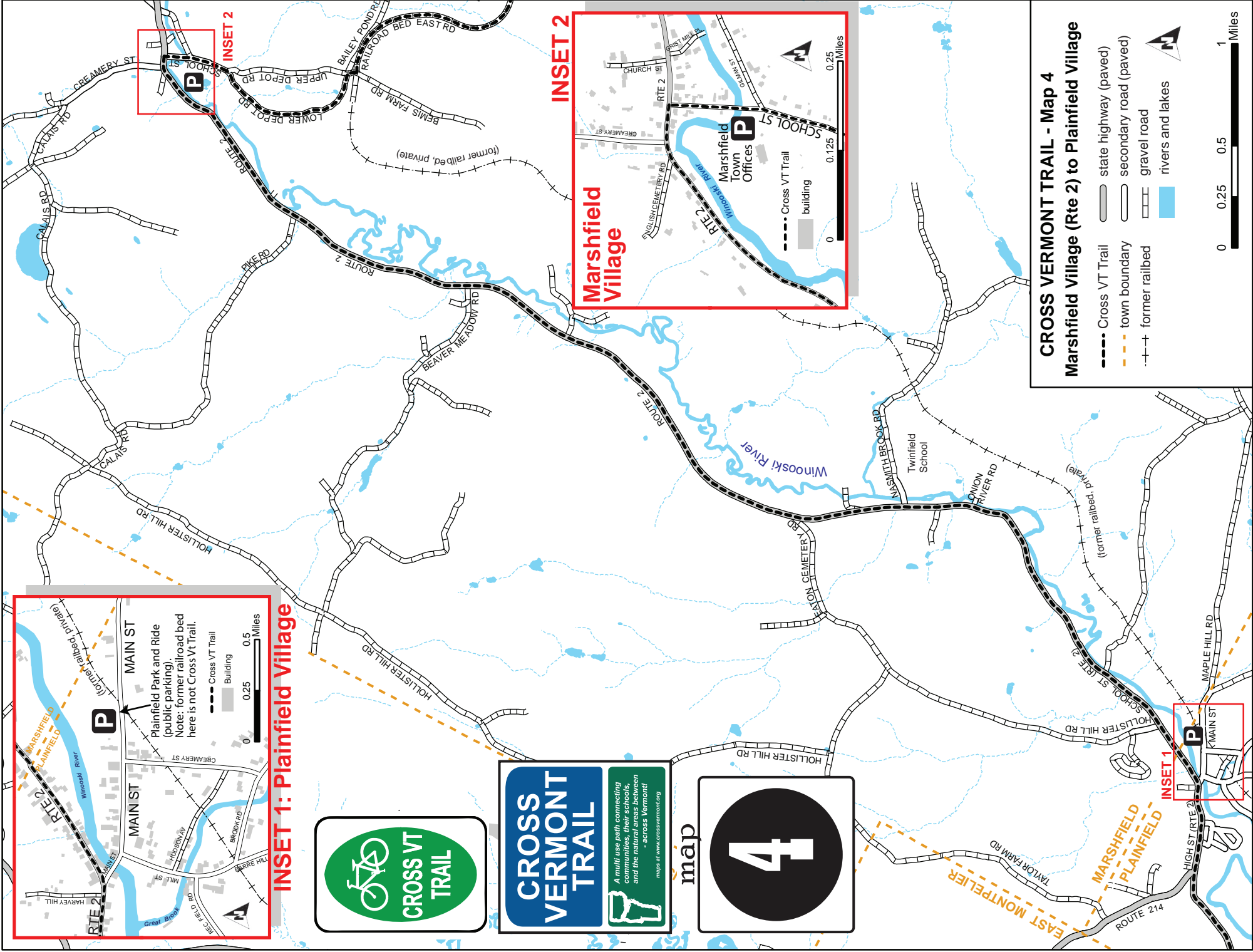
Marshfield Village (Rte 2) to
Groton (Wilson Dr) (12.74 miles)



go	for	on	type	srfc	at mile
R	0.25	School St	road	paved	65.69
	•	Marshfield Town Offices; parking, library, playground			65.82
R	0.88	Lower Depot Rd	road		65.94
R	0.01	Bemis Farm Rd			66.82
L	1.12	Railroad Bed East Rd <i>on old railbed</i>			66.83
S	2.39	Railroad Bed East Rd <i>pass Bailey Pond Rd on north side; parking (limited)</i>			67.95
	•	pass Marshfield Pond			68.36
S	6.50	Railroad Bed East Rd <i>on old railbed</i> ; pass Lanesboro Rd which leads 0.33 mi north to Rail Trail Connector Trail, another 0.9 mi to parking at Rte 232			70.34
	•	Peacham/Marshfield town line			70.52
	•	cross Rte 232; Winooski River Watershed to west, Wells River Watershed to east			71.22
	•	Groton/Peacham town line			71.43
	•	bridge over Stillwater Brook			72.28
	•	pass spur trail on south, 400 ft. to parking at Kettle Pond	72.29		
	•	cross Boulder Beach Rd	73.14		
	•	pass spur trail on left, climbs steeply 0.16 mi to scenic overlook, and trailhead parking area on Rte 232	73.62		
	•	cross West Shore Dr	74.77		
	•	pass Beaver Brook trail on south side; four season multi use trail; connects to Silver Ledge Trail	75.03		
	•	cross Lakeside Dr	75.37		
	•	pass Cross Cut Trail on south side; four season multi use trail; connects to Depot Brook Trail	75.51		
	•	pass entrance station to campground; continue straight on Cross Vt Trail (railbed)	75.86		
	•	pass boundary of Ricker Pond State Park campground	76.54		
	•	Ricker Pond; headwaters of North Branch Wells River	76.75		
	•	Groton State Forest information kiosk; parking	76.77		
	•	pass jct with snowmobile trail	76.81		
	•	pass residence; trail shares driveway	76.83		
L	0.03	Rte 232	road	paved	76.84
R	1.54	Cross Vt Trail <i>on old railbed</i>	trail	gravel	76.87
	•	pass jct with snowmobile trail			78.31
L	0.02	Wilson Dr	road	gravel	78.41
	•	jct Rte 302			78.43

S = straight, go forward L = left, bear or turn left R = right, bear or turn right
distances shown in miles (0.01 mile = about 50 feet)
You can help build more trail! www.crossvermont.org 802-498-0079

S = straight, go forward L = left, bear or turn left R = right, bear or turn right
distances shown in miles (0.01 mile = about 50 feet)
You can help build more trail! www.crossvermont.org 802-498-0079



CROSS VERMONT TRAIL - Map 4

Marshfield Village (Rte 2) to Plainfield Village

- Cross VT Trail
- state highway (paved)
- town boundary
- - - former railroad
- building
- secondary road (paved)
- gravel road
- rivers and lakes

0 0.25 0.5 1 Miles

INSET 1: Plainfield Village

Plainfield Park and Ride (public parking).
Note: former railroad bed here is not Cross VT Trail.

0 0.25 0.5 Miles

INSET 2: Marshfield Village

Marshfield Town Offices


0 0.125 0.25 Miles



CROSS VERMONT TRAIL

A multi-use path connecting communities, their schools and the natural areas between - across Vermont!

maps at www.crossvermont.org



INSET 1

INSET 2

INSET 2

Cross Vermont Trail *cue sheet*

Map 4

Marshfield Village (Rte 2) to Plainfield Village (6.96 miles)



Cross Vermont Trail *cue sheet*

Map 4

Plainfield Village to Marshfield Village (Rte 2) (6.96 miles)

go	for	on	type	srfc	at mile
L	6.96	Rte 2	road	paved	25.13
	•	pass Nasmith Brook Road and Twinfield Union H.S.			29.87
	•	Plainfield/Marshfield town line			31.9
	•	pass Main St, Plainfield Village			32.09

go	for	on	type	srfc	at mile
S	6.96	Rte 2 <i>pass Main St, Plainfield Village, 0.25 mi south to public parking</i>	road	paved	58.73
	•	Plainfield/Marshfield town line			58.92
	•	pass Nasmith Brook Road and Twinfield Union H.S.			60.95
	•	jct School St			65.69

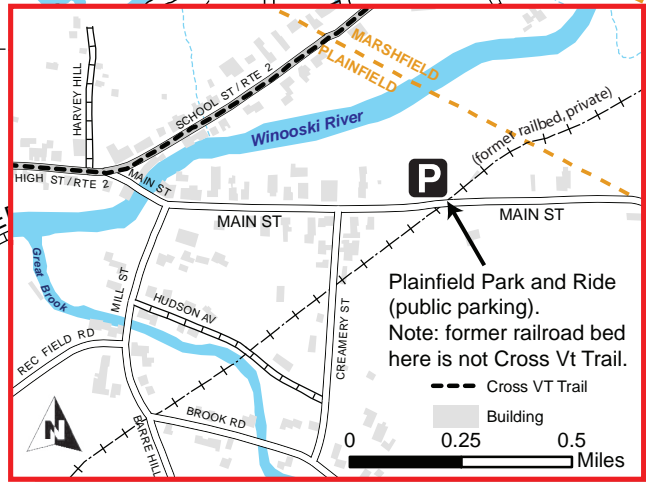
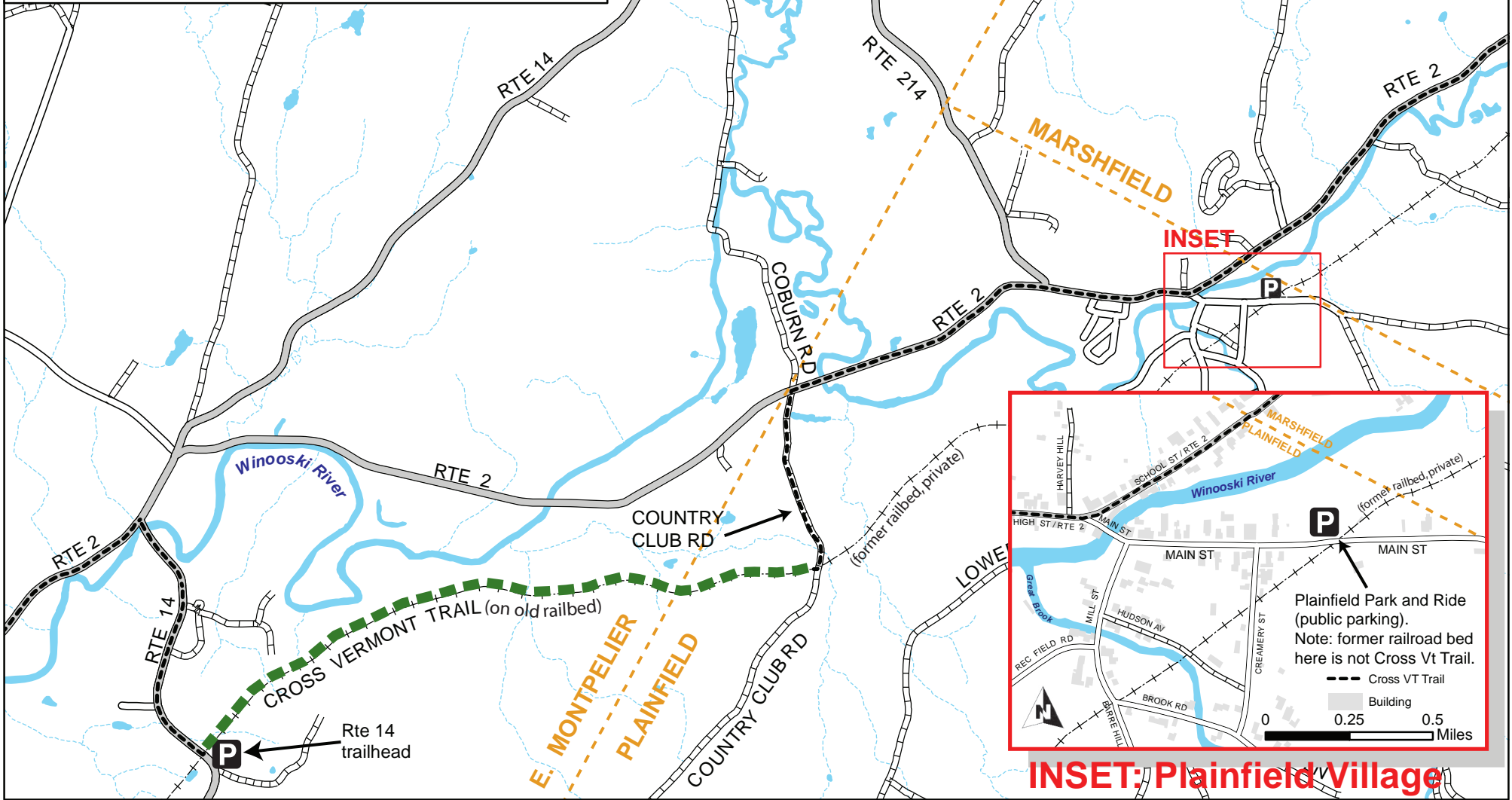


S = straight, go forward L = left, bear or turn left R = right, bear or turn right
 distances shown in miles (0.01 mile = about 50 feet)
 You can help build more trail! www.crossvermont.org 802-498-0079

S = straight, go forward L = left, bear or turn left R = right, bear or turn right
 distances shown in miles (0.01 mile = about 50 feet)
 You can help build more trail! www.crossvermont.org 802-498-0079

CROSS VERMONT TRAIL - Map 5

Plainfield Village to East Montpelier (Rte 14 trailhead)

- Cross VT Trail (on road)
- Cross VT Trail (on path)
- former railbed
- state highway (paved)
- secondary road (paved)
- gravel road
- rivers and lakes
- town boundary



INSET: Plainfield Village

Cross Vermont Trail *cue sheet*

Map 5

Plainfield Village to
East Montpelier (Rte 14 trailhead) (4.07 miles)



Cross Vermont Trail *cue sheet*

Map 5

East Montpelier (Rte 14 trailhead) to
Plainfield Village (4.07 miles)

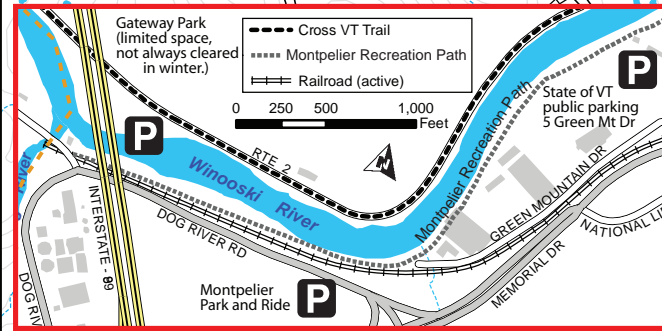
go	for	on	type	srfc	at mile
S	1.36	Rte 2 pass Main St, Plainfield Village, 0.25 mi south to public parking	road	paved	32.09
L	0.58	Country Club Rd			33.45
R	0.21	Cross Vt Trail on old railbed; shared with residential drive	trail	gravel	34.03
S	1.92	Cross Vt Trail on old railbed			34.24
	•	Plainfield/East Montpelier town line			34.47
	•	pass jct snowmobile trail.			34.79
	•	Rte 14 trailhead, parking			36.16

S = straight, go forward L = left, bear or turn left R = right, bear or turn right
distances shown in miles (0.01 mile = about 50 feet)
You can help build more trail! www.crossvermont.org 802-498-0079

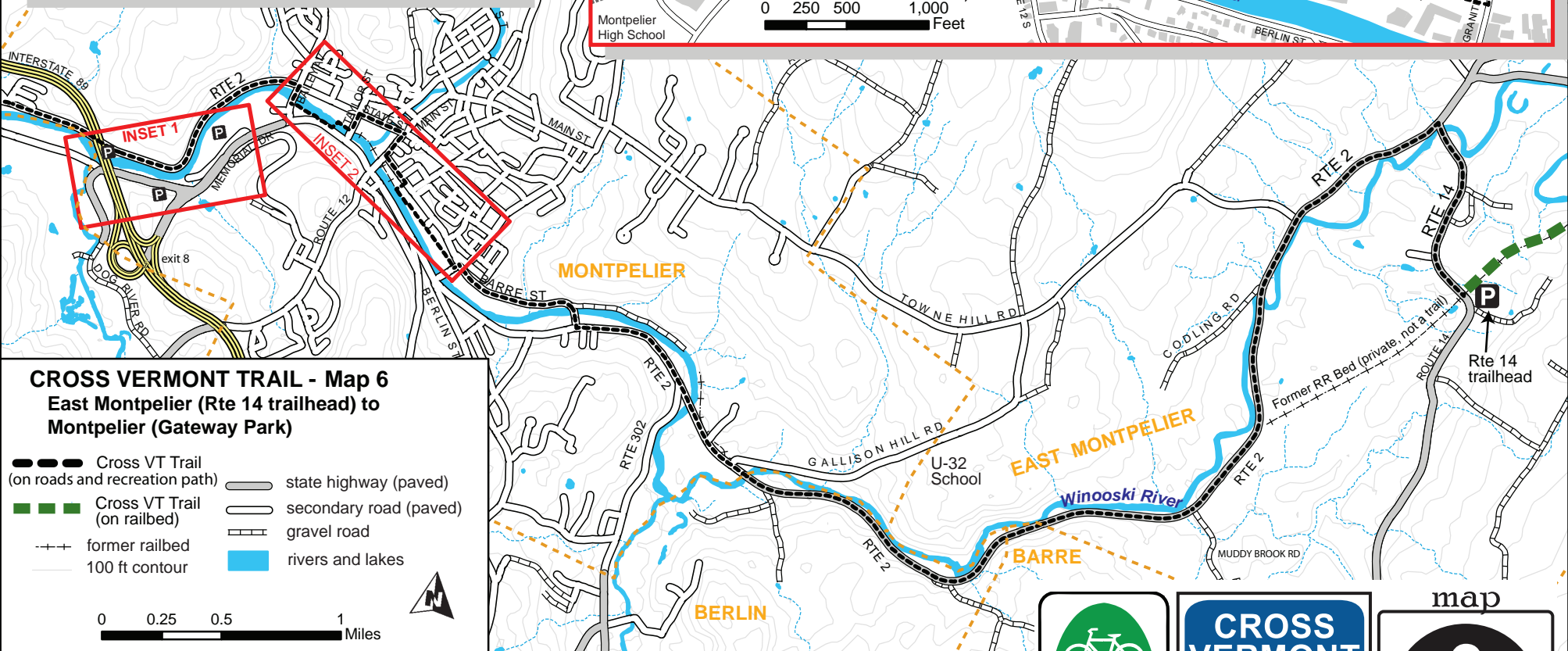
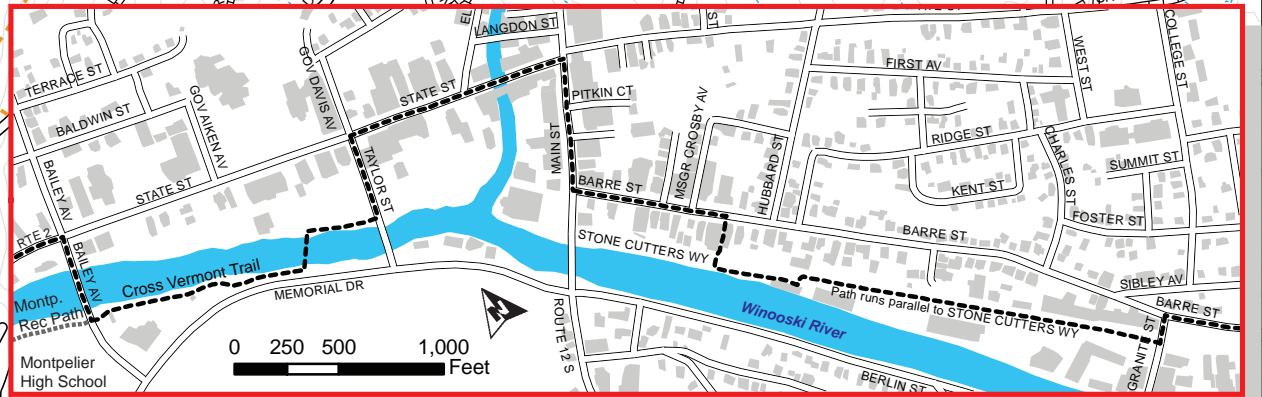
go	for	on	type	srfc	at mile
L	1.92	Cross Vt Trail on old railbed; trailhead parking	trail	gravel	54.66
	•	pass jct snowmobile trail.			56.03
	•	Plainfield/East Montpelier town line			56.35
S	0.21	Cross Vt Trail on old railbed shared with residential drive			56.58
L	0.58	Country Club Rd	road	paved	56.79
R	1.36	Rte 2			57.37
	•	Rte 2 pass Main St, Plainfield Village			58.73

S = straight, go forward L = left, bear or turn left R = right, bear or turn right
distances shown in miles (0.01 mile = about 50 feet)
You can help build more trail! www.crossvermont.org 802-498-0079

INSET 1: Montpelier Parking



INSET 2: Montpelier Recreation Path and downtown streets



CROSS VERMONT TRAIL - Map 6 East Montpelier (Rte 14 trailhead) to Montpelier (Gateway Park)

- Cross VT Trail (on roads and recreation path)
- Cross VT Trail (on railbed)
- former railbed
- 100 ft contour
- state highway (paved)
- secondary road (paved)
- gravel road
- rivers and lakes

CROSS VERMONT TRAIL

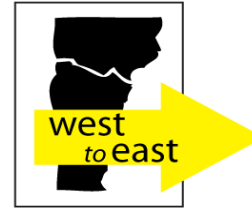
A multi use path connecting communities, their schools, and the natural areas between - across Vermont!
maps at www.crossvermont.org

6

map

Map 6

East Montpelier (Rte 14 trailhead) to
Montpelier (Gateway Park) (9.33 miles)



Map 6

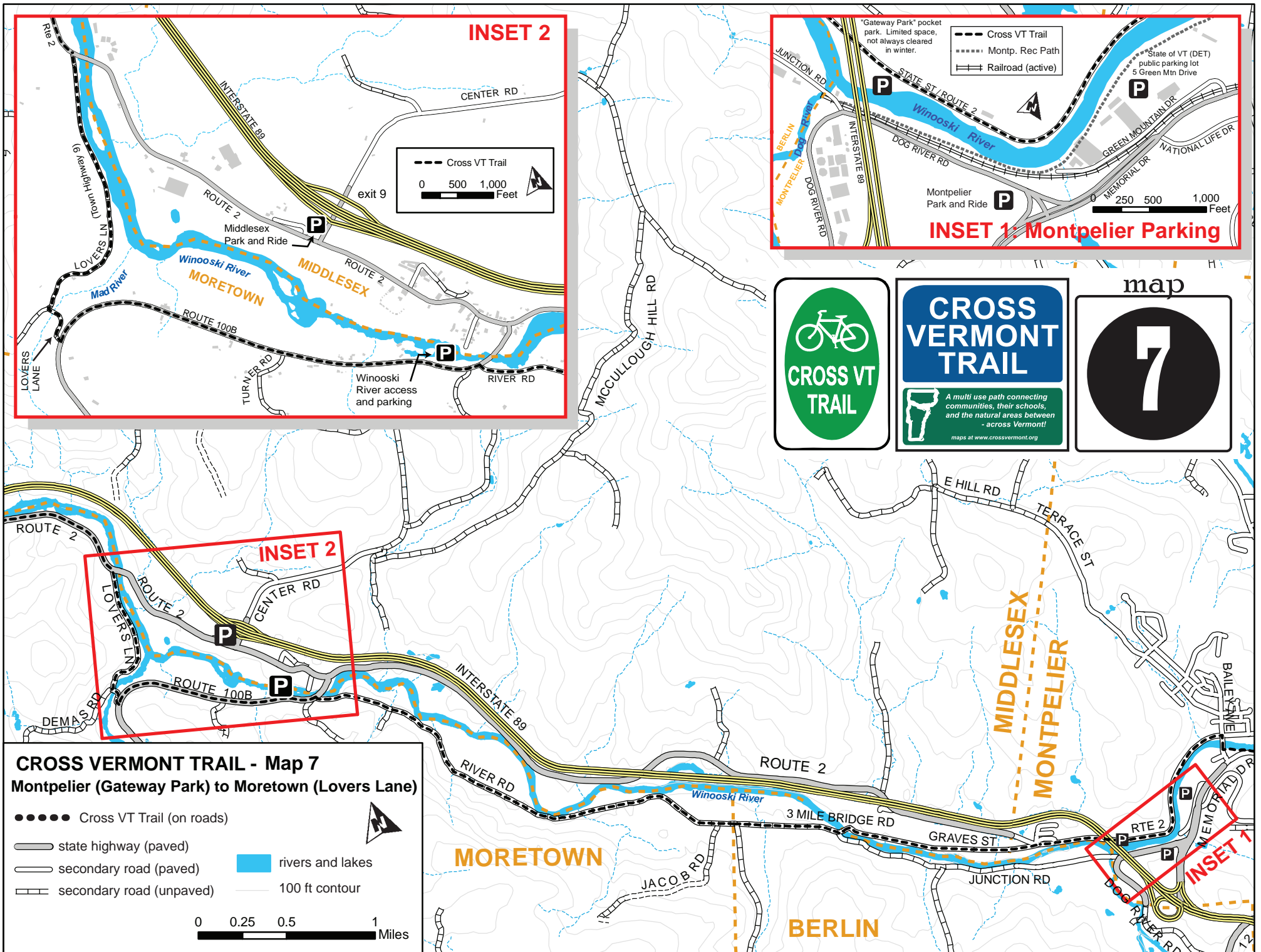
Montpelier (Gateway Park) to
East Montpelier (Rte 14 trailhead) (9.33 miles)

go	for	on	type	srfc	at mile
R	0.82	Rte 14 <i>trailhead, parking</i>	road	paved	36.16
L	5.44	Rte 2			36.98
	•	East Montpelier/Barre Town town line			39.84
	•	Barre Town/Berlin town line			39.93
	•	Berlin/Montpelier town line			41.35
	•	pass Gallison Hill Road and U-32 H.S.			41.47
	•	roundabout at jct with Rte 302			41.87
R	0.64	Pioneer St			42.42
	•	name change Pioneer St to Barre St			42.52
L	0.04	Granite St			43.06
R	0.42	Montpelier Bike Path along Stonecutters Way	trail		43.10
R	0.03	Montpelier Bike Path across railroad tracks	trail		43.52
L	0.15	Barre St	road	paved	43.55
R	0.11	Main St			43.70
L	0.22	State St			43.81
L	0.08	Taylor St			44.03
R	0.29	Montpelier Bike Path along Winooski River	trail		44.11
R	0.08	Bailey Ave	road	paved	44.40
L	1.01	Rte 2			44.48
	•	Rte 2 Gateway Park; Winooski River access; parking			45.49

go	for	on	type	srfc	at mile
S	1.01	Rte 2 Gateway Park; Winooski River access; parking	road	paved	45.33
R	0.08	Bailey Ave			46.34
L	0.29	Montpelier Bike Path along Winooski River	trail		46.42
L	0.08	Taylor St	road	paved	46.71
R	0.22	State St			46.79
L	0.11	Main St			47.01
R	0.15	Barre St	trail	paved	47.12
R	0.03	Montpelier Bike Path <i>pass beside municipal gym</i>			47.27
L	0.42	Montpelier Bike Path along Stonecutters Way	trail		47.30
L	0.04	Granite St	road	paved	47.72
R	0.64	Barre St			47.76
	•	name change Barre St to Pioneer St			48.30
L	5.44	Rte 2			48.40
	•	roundabout at jct with Rte 302	48.95		
	•	pass Gallison Hill Road and U-32 H.S.	49.35		
	•	Berlin/Montpelier town line	49.47		
	•	Barre Town/Berlin town line	50.89		
	•	East Montpelier/Barre Town town line	50.98		
R	0.82	Rte 14	road	paved	53.84
	•	Cross Vt Trail on old railbed; trailhead parking			54.66

S = straight, go forward L = left, bear or turn left R = right, bear or turn right
distances shown in miles (0.01 mile = about 50 feet)
You can help build more trail! www.crossvermont.org 802-498-0079

S = straight, go forward L = left, bear or turn left R = right, bear or turn right
distances shown in miles (0.01 mile = about 50 feet)
You can help build more trail! www.crossvermont.org 802-498-0079



INSET 2

Cross VT Trail
 0 500 1,000 Feet

INSET 1: Montpelier Parking

Cross VT Trail
 Montpelier Rec Path
 Railroad (active)

"Gateway Park" pocket park. Limited space, not always cleared in winter.

State of VT (DET) public parking lot 5 Green Mtn Drive

Montpelier Park and Ride

250 500 1,000 Feet

INSET 2

Cross VT Trail
 state highway (paved)
 secondary road (paved)
 secondary road (unpaved)

rivers and lakes
 100 ft contour

0 0.25 0.5 1 Miles

CROSS VERMONT TRAIL - Map 7
 Montpelier (Gateway Park) to Moretown (Lovers Lane)

Cross VT Trail (on roads)

state highway (paved)
 secondary road (paved)
 secondary road (unpaved)

rivers and lakes
 100 ft contour

0 0.25 0.5 1 Miles

CROSS VT TRAIL
 CROSS VERMONT TRAIL
 A multi use path connecting communities, their schools, and the natural areas between - across Vermont!
[maps at www.crossvermont.org](http://maps.at.crossvermont.org)
 map 7

Cross Vermont Trail *cue sheet*

Map 7

Montpelier (Gateway Park) to
Moretown (Lovers Lane) (6.58 miles)



Cross Vermont Trail *cue sheet*

Map 7

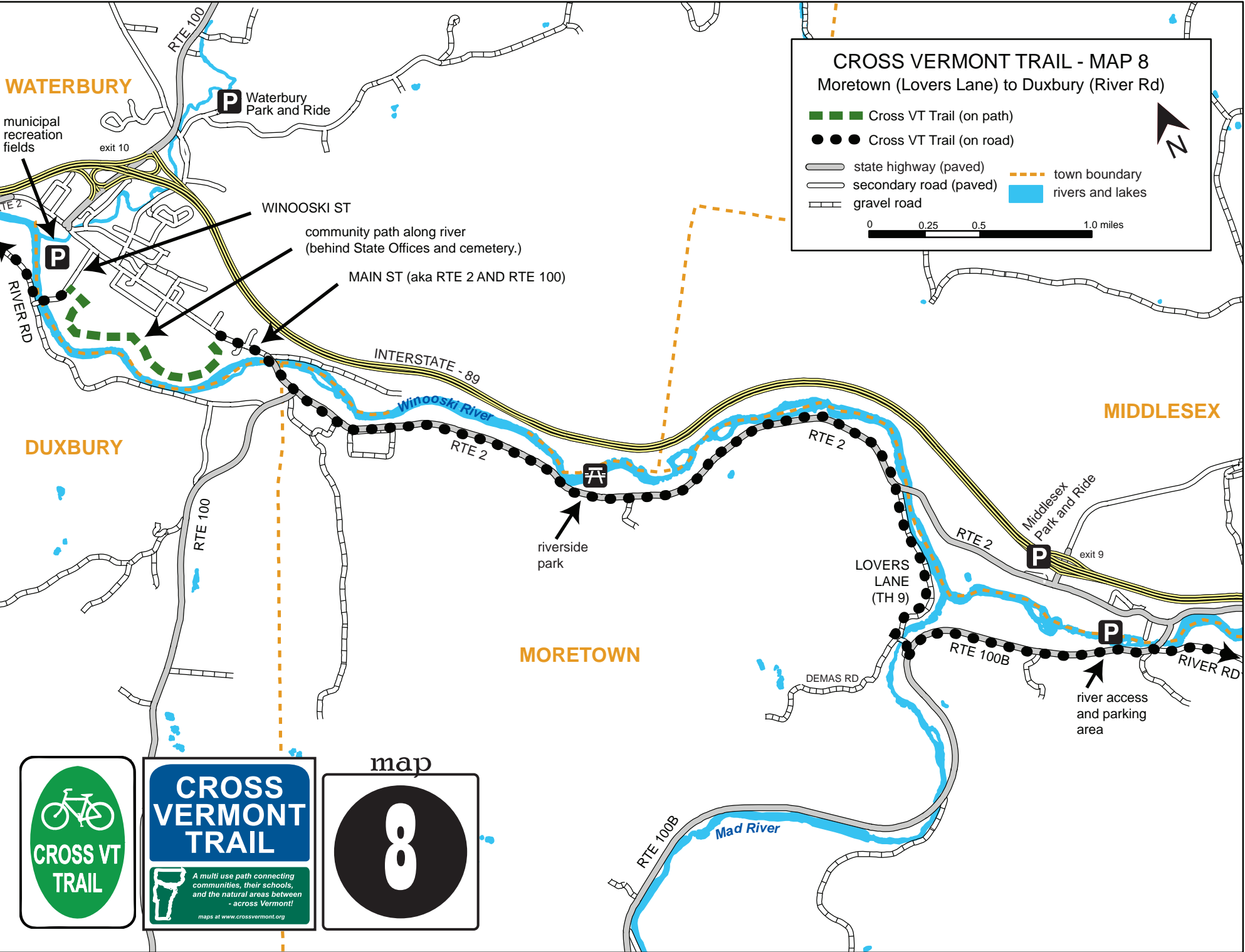
Moretown (Lovers Lane) to
Montpelier (Gateway Park) (6.58 miles)

go	for	on	type	srfc	at mile
S	0.07	Rte 2 Gateway Park; Winooski River access; parking	road	paved	45.49
L	0.90	Graves St			45.56
	•	Montpelier/Middlesex town line; name change Graves St to Three Mile Bridge Rd			45.75
	•	historic steel arch truss bridge over Winooski River; Middlesex/Berlin town line			46.43
R	3.43	3 Mile Bridge Rd <i>pass Junction Rd</i>		gravel	46.46
	•	Moretown/Berlin town line; name change Three Mile Bridge Rd to River Rd		47.06	
	•	Road surface changes to paved		49.39	
L	1.26	Rte 100B		paved	49.89
	•	pass Winooski River access; parking		49.92	
R	0.09	Lovers Lane (TH 9)		gravel	51.15
	•	cross Mad River on bike/ped bridge			51.23
R	0.83	Lovers Lane (TH 9)			51.24
	•	jct Rte 2	52.07		

go	for	on	type	srfc	at mile
R	0.83	Lovers Lane (TH 9)	road	gravel	38.75
L	0.09	Lovers Lane (TH 9) <i>turn to bridge</i>			39.58
	•	cross Mad River on bike/ped bridge			39.59
L	1.26	Rte 100B		paved	39.67
	•	pass Winooski River access; parking		40.90	
R	3.43	River Rd		40.93	
	•	Road surface changes to gravel		41.43	
	•	Moretown/Berlin town line; name change River Rd to Three Mile Bridge Rd		43.76	
L	0.90	Three Mile Bridge Rd <i>pass Junction Rd</i>		paved	44.36
	•	historic steel arch truss bridge over Winooski River; Middlesex/Berlin town line			44.39
	•	Montpelier/Middlesex town line; name change Three Mile Bridge Rd to Graves St			45.07
S	0.07	Rte 2			45.26
	•	Rte 2 Gateway Park; Winooski River access; parking	45.33		

S = straight, go forward L = left, bear or turn left R = right, bear or turn right
distances shown in miles (0.01 mile = about 50 feet)
You can help build more trail! www.crossvermont.org 802-498-0079

S = straight, go forward L = left, bear or turn left R = right, bear or turn right
distances shown in miles (0.01 mile = about 50 feet)
You can help build more trail! www.crossvermont.org 802-498-0079



CROSS VERMONT TRAIL - MAP 8

Moretown (Lovers Lane) to Duxbury (River Rd)

- Cross VT Trail (on path)
- Cross VT Trail (on road)
- state highway (paved)
- secondary road (paved)
- gravel road
- town boundary
- rivers and lakes

0 0.25 0.5 1.0 miles

WATERBURY

municipal recreation fields

P Waterbury Park and Ride

WINOOSKI ST

community path along river (behind State Offices and cemetery.)

MAIN ST (aka RTE 2 AND RTE 100)

INTERSTATE - 89

Winooski River

RTE 2

riverside park

MORETOWN

RTE 2

LOVERS LANE (TH 9)

DEMAS RD

RTE 100B

river access and parking area

P Middlesex Park and Ride

MIDDLESEX

P

RIVER RD

RTE 100B

Mad River



CROSS VERMONT TRAIL

A multi use path connecting communities, their schools, and the natural areas between - across Vermont!

maps at www.crossvermont.org



Cross Vermont Trail *cue sheet*

Map 8

Moretown (Lovers Lane) to
Duxbury (River Rd) (5.07 miles)



Cross Vermont Trail *cue sheet*

Map 8

Duxbury (River Rd) to
Moretown (Lovers Lane) (5.07 miles)

go	for	on	type	srfc	at mile
L	3.26	Rte 2	road	paved	52.07
	•	pass public picnic area on banks of Winooski Rlver; parking			53.85
S	0.49	Rte 2/100 <i>pass jct with Rte 100</i>	road	paved	55.33
	•	highway bridge over Winooski River; Waterbury/Moretown town line			55.42
L	0.04	Outer Loop Rd <i>entrance to Vt State Office complex</i>	road	paved	55.82
L	0.10	immediate left into parking lot and go around to back of buildings			55.86
R	0.49	Cross Vt Trail <i>on grassy path</i>	trail	dirt	55.96
S	0.49	Cross Vt Trail <i>around farm field</i>			56.45
L	0.08	Cross Vt Trail <i>on cemetery drive</i>	road	paved	56.94
L	0.12	Winooski St			57.02
	•	pass municipal recreation fields, parking; historic steel arch truss bridge over Winooski River; Duxbury/Waterbury town line;	57.11		
	•	jct River Rd	57.14		

S = straight, go forward L = left, bear or turn left R = right, bear or turn right
distances shown in miles (0.01 mile = about 50 feet)
You can help build more trail! www.crossvermont.org 802-498-0079

go	for	on	type	srfc	at mile
L	0.12	Winooski St	road	paved	33.68
	•	historic steel arch truss bridge over Winooski River; Duxbury/Waterbury town line; pass municipal recreation fields, parking			33.71
R	0.08	Cross Vt Trail <i>on cemetery drive</i>	trail	dirt	33.80
R	0.49	Cross Vt Trail <i>around farm field</i>			33.88
S	0.49	Cross Vt Trail <i>on grassy path behind State Office Complex</i>	road	paved	34.37
L	0.10	At end of grassy path, follow parking lot around to front of buildings			34.86
R	0.04	Outer Loop Rd <i>exit from Vt State Office complex</i>	road	paved	34.96
R	0.49	Rte 2/100			35.00
	•	highway bridge over Winooski River; Waterbury/Moretown town line	35.40		
S	3.26	Rte 2 <i>pass jct with Rte 100</i>	road	paved	35.49
	•	pass public picnic area to right, on banks of Winooski Rlver; parking			36.97
	•	jct Lovers Lane (TH 9)			38.75

S = straight, go forward L = left, bear or turn left R = right, bear or turn right
distances shown in miles (0.01 mile = about 50 feet)
You can help build more trail! www.crossvermont.org 802-498-0079

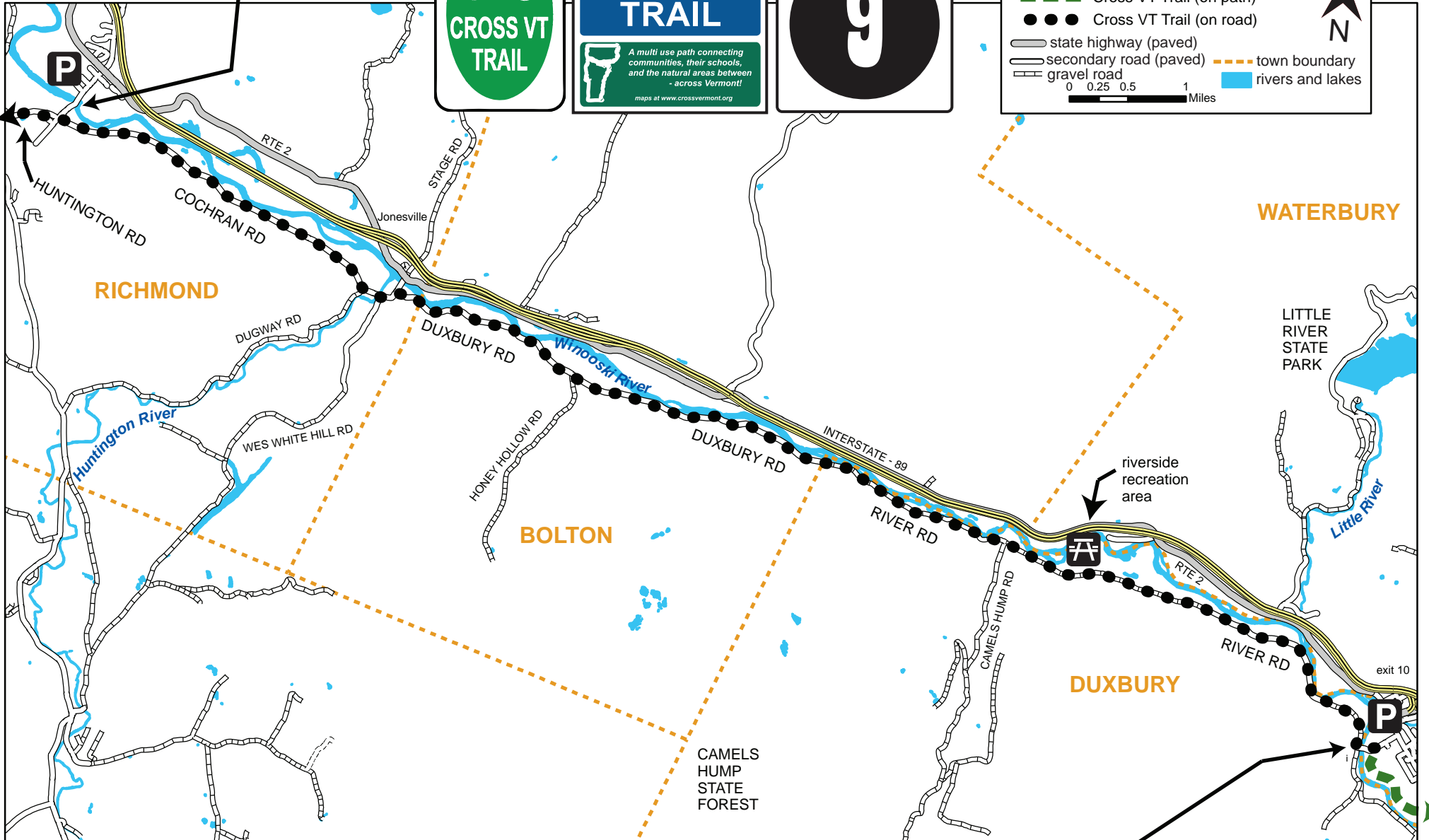
BRIDGE ST; short distance to Richmond Village, and Volunteer Green (community park).



CROSS VERMONT TRAIL - MAP 9
Duxbury (River Rd) to Richmond (Bridge St)

- Cross VT Trail (on path)
- Cross VT Trail (on road)
- state highway (paved)
- secondary road (paved)
- gravel road
- town boundary
- rivers and lakes

0 0.25 0.5 1 Miles



WINOOSKI ST; bridge over river to Waterbury Village. Pass community recreation fields. Path along river behind cemetery and State offices.

Cross Vermont Trail *cue sheet*

Map 9

Duxbury (River Rd) to
Richmond (Bridge St) (13.68 miles)



Cross Vermont Trail *cue sheet*

Map 9

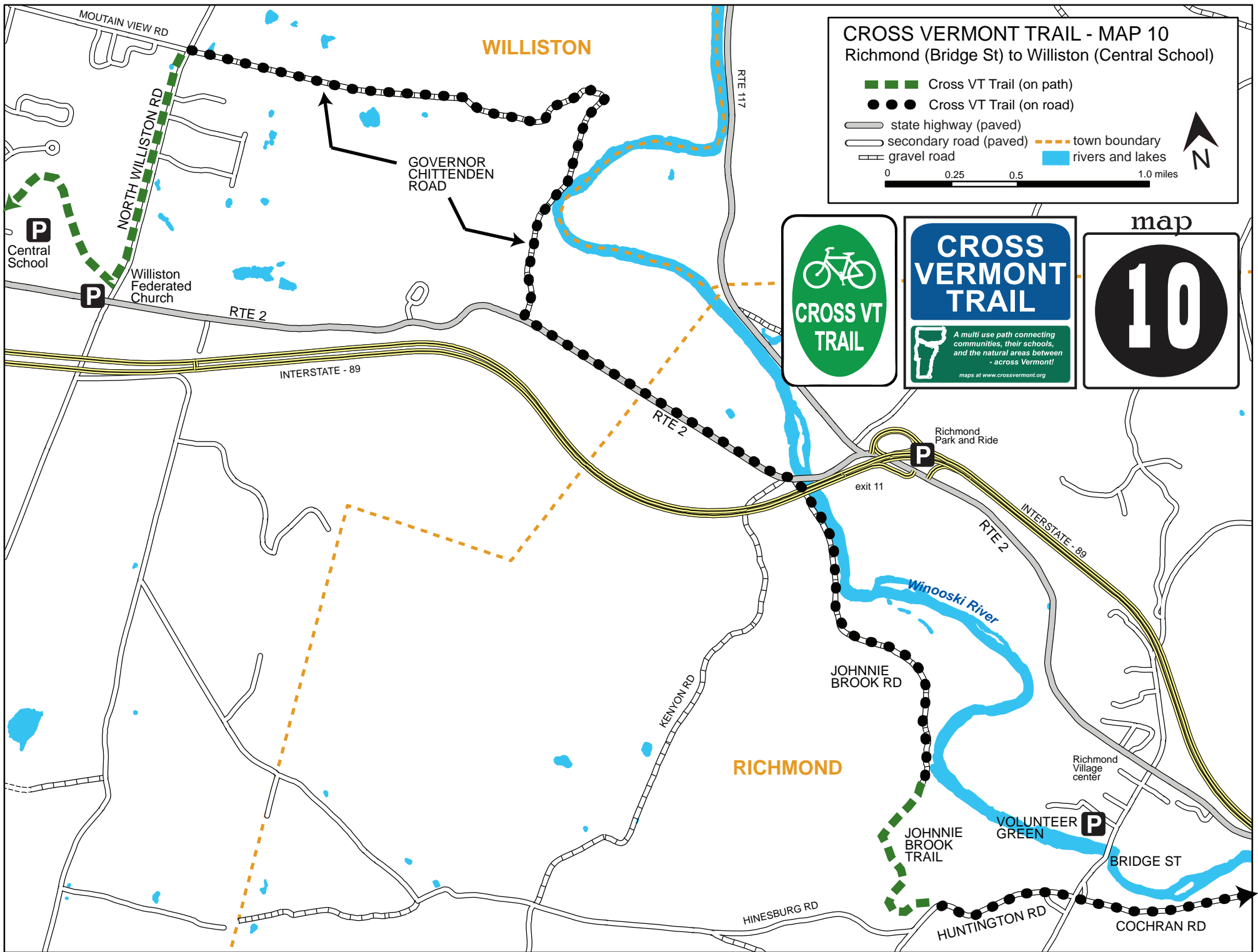
Richmond (Bridge St) to
Duxbury (River Rd) (13.68 miles)

go	for	on	type	srfc	at mile
R	10.08	River Rd	road	paved	57.14
	•	road surface changes to gravel		gravel	58.92
	•	DeForge Hydroelectric Station Recreation Area; parking, picnic, view of river		gravel	60.18
	•	pass Camels Hump Road		gravel	61.07
	•	road surface changes to paved		paved	63.06
	•	Bolton/Duxbury town line; name of road changes from River Road to Duxbury Road		paved	63.21
	•	pass Long Trail trailhead		paved	63.92
	•	pass Honeyhollow trailhead		paved	65.03
	•	Richmond/Bolton town line		paved	67.02
L	3.60	Cochran Rd		paved	67.22
	•	pass east jct Rivershore Trail (loop)		paved	68.15
	•	pass west jct Rivershore Trail (loop)		paved	70.4
	•	pass jct with Bridge Street; name change Cochran Rd to Huntington Rd		paved	70.82

go	for	on	type	srfc	at mile
S	3.60	pass jct with Bridge Street, 0.25 mi north to Volunteer Green, parking ; name change Cochran Rd to Huntington Rd	road		20.00
	•	pass west jct Rivershore Trail (loop)		paved	20.42
	•	pass east jct Rivershore Trail (loop)		paved	22.67
R	10.08	Duxbury Rd		paved	23.60
	•	Richmond/Bolton town line		paved	23.80
	•	pass Honeyhollow trailhead		paved	25.79
	•	pass Long Trail trailhead		paved	26.90
	•	Bolton/Duxbury town line; name change Duxbury Rd to River Rd		paved	27.61
	•	road surface changes to gravel		paved	27.76
	•	pass Camels Hump Rd		gravel	29.75
	•	DeForge Hydroelectric Station Recreation Area; parking, picnic, view of river		gravel	30.64
	•	road surface changes to paved		paved	31.90
	•	jct Winooski St		paved	33.68

S = straight, go forward L = left, bear or turn left R = right, bear or turn right
distances shown in miles (0.01 mile = about 50 feet)
You can help build more trail! www.crossvermont.org 802-498-0079

S = straight, go forward L = left, bear or turn left R = right, bear or turn right
distances shown in miles (0.01 mile = about 50 feet)
You can help build more trail! www.crossvermont.org 802-498-0079




CROSS VERMONT TRAIL - MAP 10
 Richmond (Bridge St) to Williston (Central School)

- Cross VT Trail (on path)
- Cross VT Trail (on road)
- state highway (paved)
- secondary road (paved)
- town boundary
- rivers and lakes

0 0.25 0.5 1.0 miles

N



P Central School

P Williston Federated Church

P Richmond Park and Ride

P Richmond Village center

JOHNNIE BROOK RD

JOHNNIE BROOK TRAIL

VOLUNTEER GREEN

BRIDGE ST

COCHRAN RD

MOUTAIN VIEW RD

NORTH WILLISTON RD

GOVERNOR CHITTENDEN ROAD

RTE 2

INTERSTATE - 89

RTE 2

KENYON RD

HINESBURG RD

HUNTINGTON RD

RTE 2

INTERSTATE - 89

exit 11

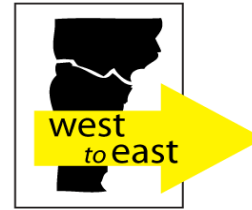
WILLISTON

RICHMOND

Winooski River

Map 10

Richmond (Bridge St) to
Williston (Central School) (7.62 miles)



Map 10

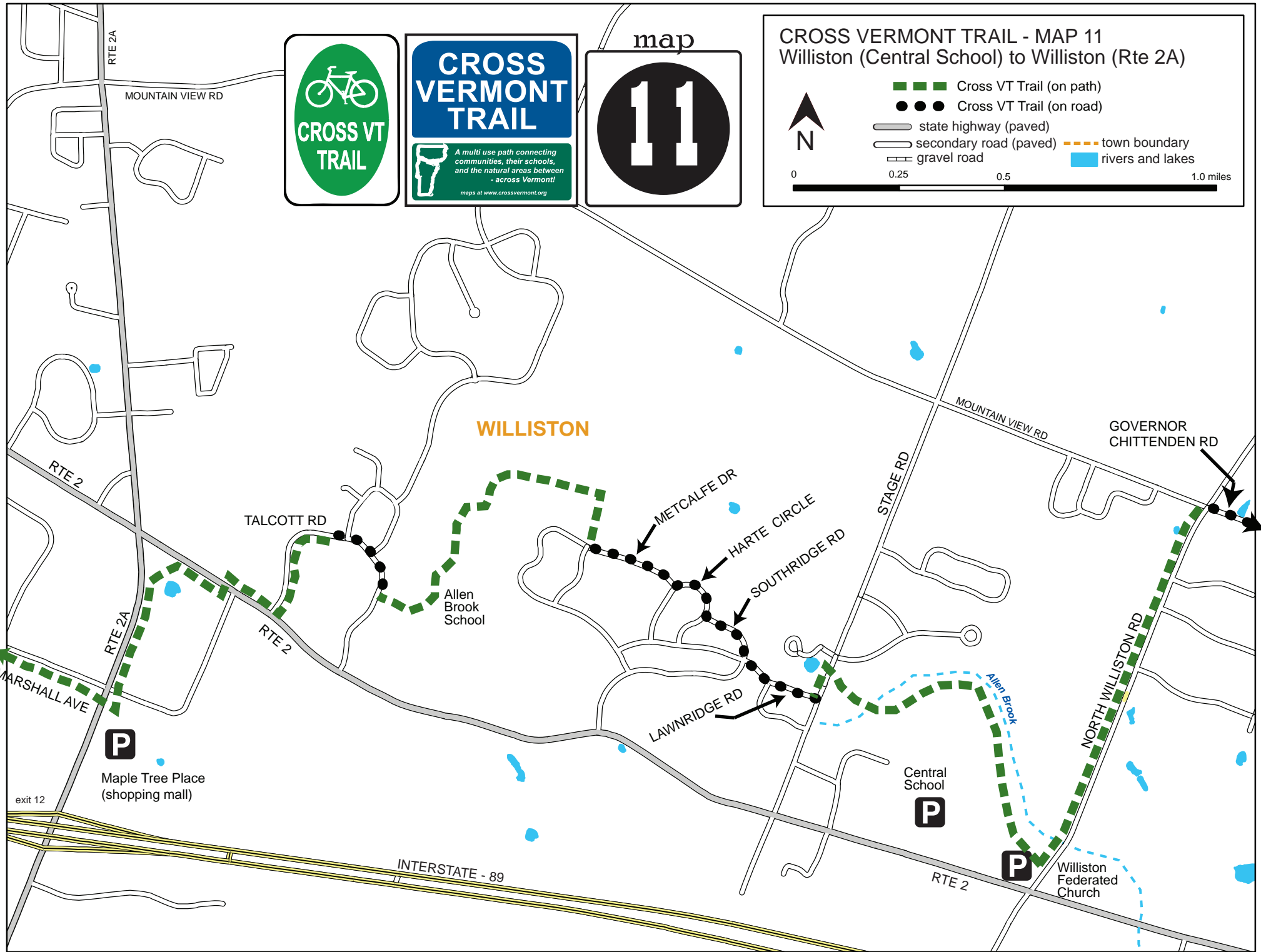
Williston (Central School) to
Richmond (Bridge St) (7.62 miles)

go	for	on	type	srfc	at mile
S	0.53	pass jct with Bridge Street, 0.25 mi north to Volunteer Green, parking ; name change Cochran Rd to Huntington Rd	road	paved	70.82
R	0.05	Cross Vt Trail Johnnie Brook Rd Trail (class IV rd); shared with farm access road	trail	dirt	71.35
L	0.16	Cross Vt Trail narrow path; farm rd to right not open to public			71.40
	•	boardwalk		71.54	
L	0.54	resume shared route with farm road		dirt	71.56
	•	bridge over Johnnie Brook			71.85
S	1.35	Johnnie Brook Rd maintained as residential street	road	gravel	72.10
L	1.27	Rte 2		paved	73.45
	•	Williston/Richmond town line		paved	74.22
R	2.73	Governor Chittenden Rd	road	gravel	74.72
	•	Governor Chittenden Road bends sharply; pass farm buildings; east end of area area not plowed in winter (snowmobile trail)			75.82
	•	West end Governor Chittenden Road not plowed in winter (snowmobile trail)			76.47
	•	pass entrance to Catamount Family Center trail network		76.86	
	•	road surface changes to paved		77.35	
L	0.99	Williston Bike Path along North Williston Rd	trail	paved	77.45
	•	Williston Bike Path in park behind Central School; parking at Williston Federated Church		paved	78.44

go	for	on	type	srfc	at mile	
L	0.99	Williston Bike Path along North Williston Rd parking at Williston Federated Church	trail	paved	12.38	
R	2.73	Governor Chittenden Rd	road	paved	13.37	
	•	Governor Chittenden Road surface changes to gravel			gravel	13.47
	•	pass entrance to Catamount Family Center trail network		14.06		
	•	West end Governor Chittenden Road not plowed in winter (snowmobile trail)		14.35		
	•	Governor Chittenden Road bends sharply; pass farm buildings; east end of area area not plowed in winter (snowmobile trail)		paved	15.00	
L	1.27	Rte 2	road	paved	16.10	
	•	Williston/Richmond town line			16.60	
R	1.35	Johnnie Brook Rd	road	gravel	17.37	
S	0.54	Cross Vt Trail on Johnnie Brook Rd Trail (class IV rd)	trail	dirt	18.72	
	•	bridge over Johnnie Brook			18.97	
R	0.16	Cross Vt Trail bear right onto narrow path, farm rd to left not open to public		trail	dirt	19.26
	•	boardwalk				19.28
R	0.05	Cross Vt Trail resume sharing with farm road, climb to paved highway		trail	dirt	19.42
L	0.53	Huntington Rd	road	paved	19.47	
	•	pass jct with Bridge St name change Huntington Rd to Cochran Rd			20.00	

S = straight, go forward L = left, bear or turn left R = right, bear or turn right
distances shown in miles (0.01 mile = about 50 feet)
You can help build more trail! www.crossvermont.org 802-498-0079


S = straight, go forward L = left, bear or turn left R = right, bear or turn right
distances shown in miles (0.01 mile = about 50 feet)
You can help build more trail! www.crossvermont.org 802-498-0079



CROSS VERMONT TRAIL

A multi use path connecting communities, their schools, and the natural areas between - across Vermont!

maps at www.crossvermont.org



CROSS VERMONT TRAIL - MAP 11
Williston (Central School) to Williston (Rte 2A)

- ■ ■ Cross VT Trail (on path)
- ● ● Cross VT Trail (on road)
- state highway (paved)
- secondary road (paved)
- gravel road
- town boundary
- rivers and lakes

0 0.25 0.5 1.0 miles

WILLISTON



Maple Tree Place (shopping mall)



Central School



Williston Federated Church

Allen Brook School

Central School

Williston Federated Church

INTERSTATE - 89

RTE 2

RTE 2A

RTE 2

MOUNTAIN VIEW RD

GOVERNOR CHITTENDEN RD

STAGE RD

TALCOTT RD

LAWN RIDGE RD

METCALFE DR

HARTE CIRCLE

SOUTHRIDGE RD

NORTH WILLISTON RD

Allen Brook

RTE 2A

MOUNTAIN VIEW RD

RTE 2

MARSHALL AVE

exit 12

Map 11

Williston (Central School) to
Williston (Rte 2A) (3.63 miles)



Map 11

Williston (Rte 2A) to
Williston (Central School) (3.63 miles)

go	for	on	type	srfc	at mile
R	0.98	Williston Bike Path in park behind Central School; <i>parking at Williston Federated Church</i>	trail	paved	78.44
	•	junction east end loop spur to Williston Central School; parking behind school			78.72
	•	junction with Allen Brook Nature Trail (side trail)			78.82
	•	junction west end loop spur to Williston Central School			79.02
L	0.04	Williston Bike Path along Stage Rd			79.42
R	0.22	Lawnridge Rd	road		79.46
R	0.15	Southridge Rd			79.68
R	0.15	Harte Circle			79.83
R	0.26	Metcalfe Dr			79.98
R	0.04	Williston Bike Path along Coyote Lane	trail		80.24
L	0.51	Williston Bike Path in park behind Allen Brook School			80.28
S	0.11	forward through playground to front of school building			80.79
R	0.09	Williston Bike Path continues past school			80.90
R	0.18	Talcott Rd	road		80.99
S	0.30	Williston Bike Path along Talcott Rd	trail	81.17	
R	0.11	Williston Bike Path along Rte 2		81.47	
S	0.49	Cross Rte 2 at light; forward on path		81.58	
	•	path forks and goes around pond, begins to follow Rte 2A		81.72	
	•	jct Rte 2A		82.07	

go	for	on	type	srfc	at mile
L	0.49	Cross Rte 2A at light, follow Williston Bike Path along Rte 2A	trail	paved	paved
	•	path forks and goes around pond, begin follow along Rte 2			9.10
S	0.11	Cross Rte 2 at light; forward on path			9.24
L	0.30	Williston Bike Path along Talcott Rd	9.35		
S	0.18	Talcott Rd <i>ride with traffic</i>	road		9.65
L	0.09	Williston Bike Path <i>towards Allen Brook School</i>	trail		9.83
L	0.11	Through playground to back of school building			9.92
S	0.51	Williston Bike Path in park behind Allen Brook School			10.03
R	0.04	Williston Bike Path along Coyote Lane	road		10.54
L	0.26	Metcalfe Dr			10.58
L	0.15	Harte Circle	road		10.84
L	0.15	Southridge Rd			10.99
L	0.22	Lawnridge Rd			11.14
L	0.04	Williston Bike Path along Stage Rd	trail		11.36
R	0.98	Williston Bike Path in park behind Central School		11.40	
	•	junction west end loop spur to Williston Central School		11.80	
	•	junction with Allen Brook Nature Trail (side trail)		12.00	
	•	junction east end loop spur to Williston Central School; parking behind school		12.10	
	•	Williston Bike Path along North Williston Rd parking at Williston Federated Church	12.38		

S = straight, go forward L = left, bear or turn left R = right, bear or turn right
distances shown in miles (0.01 mile = about 50 feet)
You can help build more trail! www.crossvermont.org 802-498-0079

S = straight, go forward L = left, bear or turn left R = right, bear or turn right
distances shown in miles (0.01 mile = about 50 feet)
You can help build more trail! www.crossvermont.org 802-498-0079

Cross Vermont Trail ends at Oakledge Park. Island Line Trail continues north through Burlington and beyond.



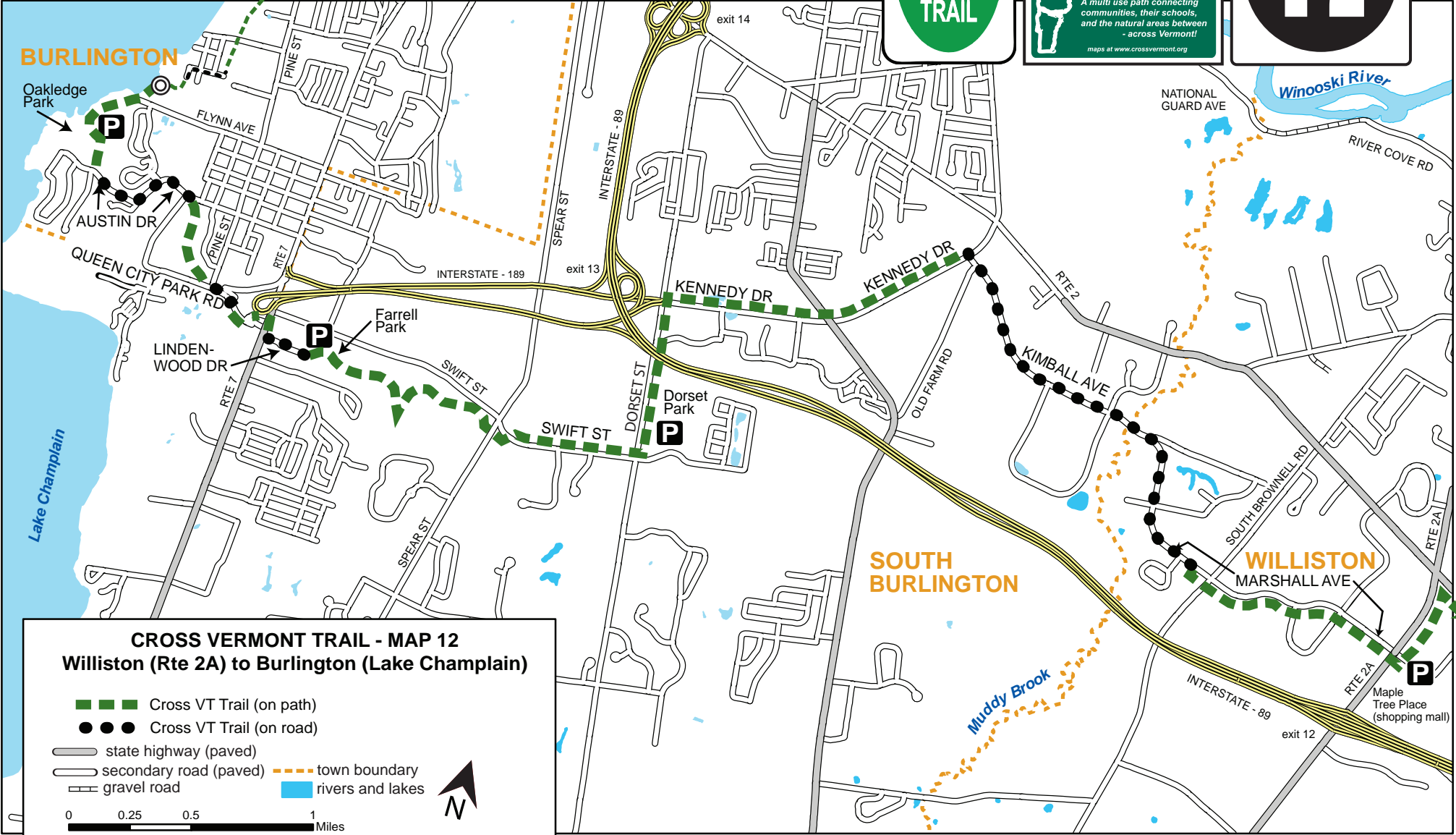
CROSS VERMONT TRAIL

A multi use path connecting communities, their schools, and the natural areas between - across Vermont!

maps at www.crossvermont.org

map

12



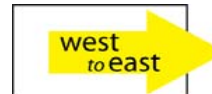
CROSS VERMONT TRAIL - MAP 12
Williston (Rte 2A) to Burlington (Lake Champlain)

- ■ ■ Cross VT Trail (on path)
- ● ● Cross VT Trail (on road)
- state highway (paved)
- secondary road (paved)
- gravel road
- town boundary
- rivers and lakes

0 0.25 0.5 1 Miles

Map 12

Williston (Rte 2A) to
Burlington (Lake Champlain) (8.75 miles)



Map 12

Burlington (Lake Champlain) to
Williston (Rte 2A) (8.75 miles)

go	for	on	type	srfc	at mile
R	0.94	Cross Rte 2A at light, follow Williston Bike Path along Marshall Ave	trail		82.07
S	1.87	Marshall Ave <i>ride with traffic</i>	road		83.01
	•	South Burlington/Williston town line at Muddy Brook Road; name change Marshall Ave to Kimball Ave	road		83.83
L	1.44	South Burlington Bike Path along Kennedy Drive	trail		84.88
L	0.67	South Burlington Bike Path along Dorset St <i>pass South Burlington H.S.</i>	trail		86.32
R	1.12	South Burlington Bike Path along Swift St <i>pass Dorset Park, parking, walking trails, playing fields</i>	trail		86.99
	•	cross Spear St	trail		87.61
R	0.50	Bike Path <i>hard right towards Farrell Park</i>	trail		88.11
L	0.17	South Burlington Bike Path through Farrell Park <i>pass parking; jungle gym</i>	trail		88.61
S	0.19	Lindenwood Dr	road		88.78
R	0.01	sidewalk along Rte 7	road		88.97
L	0.08	cross Rte 7 at light and follow bike path	trail		88.98
S	0.25	Queen City Park Rd	road		89.06
	•	Burlington/South Burlington city line at Potash Brook	road		89.25
R	0.40	Champlain Parkway Path	trail		89.31
L	0.50	Austin Dr	road		89.71
R	0.14	Burlington Bike Path <i>south end of Oakledge Park</i>	trail		90.21
L	0.08	Skirt south edge of parking lot, follow path downhill to left.	trail		90.35
R	0.39	Pass jct spur to lakeshore, take hard right and go uphill.	trail		90.43
	•	<i>west end of Cross Vt Trail statewide route; City of Burlington, Oakledge Park, Lake Champlain, Blanchard Beach and Earth Clock</i>	trail		90.82

go	for	on	type	srfc	at mile
S	0.39	Burlington Bike Path <i>head east, this is west end of Cross Vt Trail statewide route; City of Burlington, Oakledge Park, Lake Champlain, Blanchard Beach and Earth Clock</i>	trail		0.00
L	0.08	Pass jct spur to lakeshore, take hard left and go uphill.	trail		0.39
R	0.14	Skirt south edge of parking lot, follow path across lawn to right.	trail		0.47
L	0.50	Austin Dr	road		0.61
R	0.40	Champlain Parkway Path	trail		1.11
L	0.25	Queen City Park Rd	road		1.51
	•	Burlington/South Burlington city line at Potash Brook	road		1.57
R	0.08	Bear right on bike path to Rte 7	trail		1.76
R	0.01	Use light controlled pedestrian crossing to cross Rte 7 then turn right along sidewalk	trail		1.84
L	0.19	Lindenwood Dr	road		1.85
S	0.17	South Burlington Bike Path	road		2.04
S	0.50	Farrell Park <i>pass parking; jungle gym</i>	trail		2.21
L	1.12	Bike Path <i>hard left at three way intersection, towards Dorset Park</i>	trail		2.71
	•	cross Spear St	trail		3.21
L	0.67	South Burlington Bike Path along Dorset St <i>pass Dorset Park, parking, walking trails, playing fields</i>	trail		3.83
R	1.44	South Burlington Bike Path along Kennedy Drive <i>pass South Burlington H.S.</i>	trail		4.50
R	1.87	Kimball Ave <i>ride with traffic</i>	road		5.94
	•	South Burlington/Williston town line at Muddy Brook Road; name change Kimball Ave to Marshall Ave	road		6.99
S	0.94	Williston Bike Path <i>along Marshall Ave</i>	trail		7.81
	•	Rte 2A	trail		8.75

S = straight, go forward L = left, bear or turn left R = right, bear or turn right
distances shown in miles (0.01 mile = about 50 feet)
You can help build more trail! www.crossvermont.org 802-498-0079

S = straight, go forward L = left, bear or turn left R = right, bear or turn right
distances shown in miles (0.01 mile = about 50 feet)
You can help build more trail! www.crossvermont.org 802-498-0079