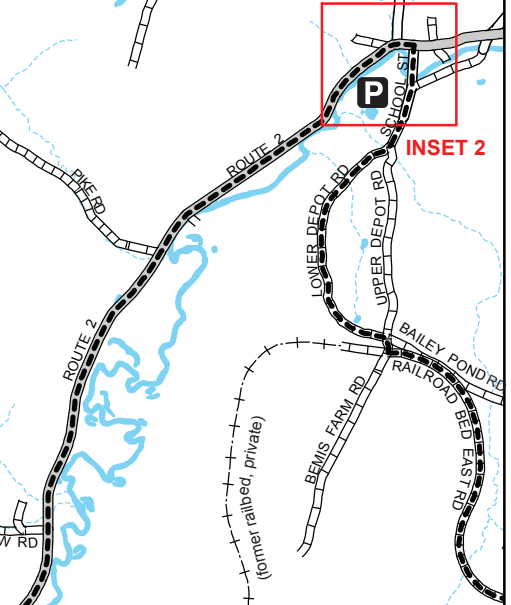


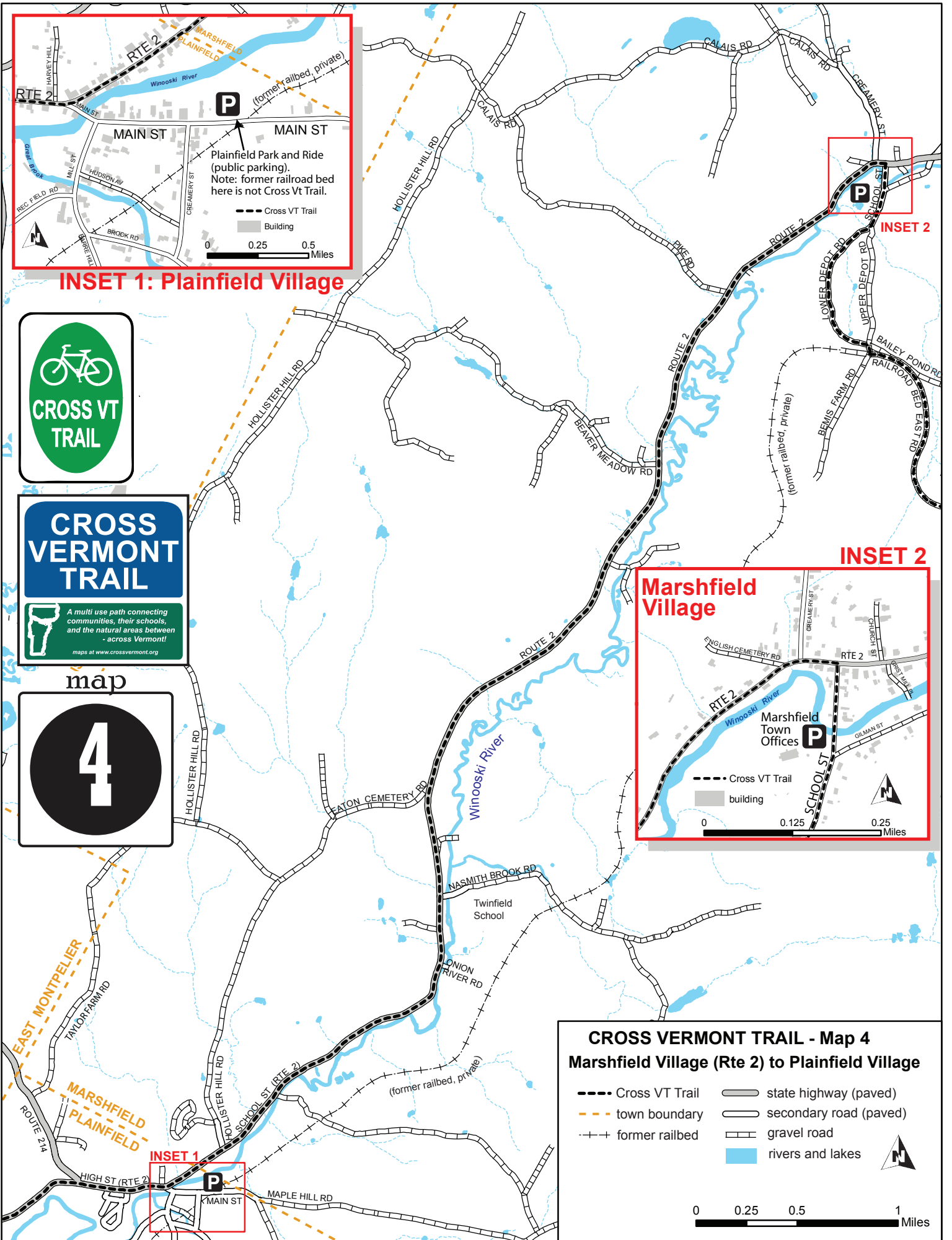
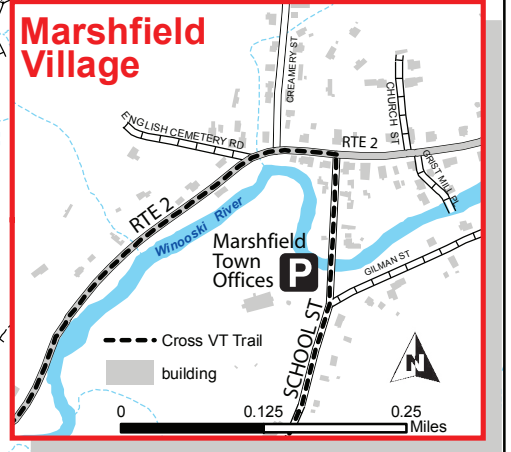
INSET 1: Plainfield Village



map



INSET 2



CROSS VERMONT TRAIL - Map 4
Marshfield Village (Rte 2) to Plainfield Village

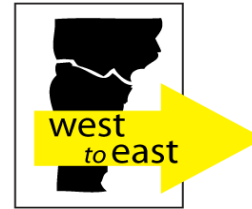
- Cross VT Trail
- - - town boundary
- + - former railbed
- state highway (paved)
- secondary road (paved)
- gravel road
- rivers and lakes

0 0.25 0.5 1 Miles

Cross Vermont Trail *cue sheet*

Map 4

Marshfield Village (Rte 2) to Plainfield Village (6.96 miles)



Cross Vermont Trail *cue sheet*

Map 4

Plainfield Village to Marshfield Village (Rte 2) (6.96 miles)

go	for	on	type	srfc	at mile
L	6.96	Rte 2	road	paved	25.13
	•	pass Nasmith Brook Road and Twinfield Union H.S.			29.87
	•	Plainfield/Marshfield town line			31.9
	•	pass Main St, Plainfield Village			32.09

go	for	on	type	srfc	at mile
S	6.96	Rte 2 <i>pass Main St, Plainfield Village, 0.25 mi south to public parking</i>	road	paved	58.73
	•	Plainfield/Marshfield town line			58.92
	•	pass Nasmith Brook Road and Twinfield Union H.S.			60.95
	•	jct School St			65.69

S = straight, go forward L = left, bear or turn left R = right, bear or turn right
 distances shown in miles (0.01 mile = about 50 feet)
 You can help build more trail! www.crossvermont.org 802-498-0079

S = straight, go forward L = left, bear or turn left R = right, bear or turn right
 distances shown in miles (0.01 mile = about 50 feet)
 You can help build more trail! www.crossvermont.org 802-498-0079